COFFEEPOLO RESORTS

WAYANAD

Your Guest Destination Guide

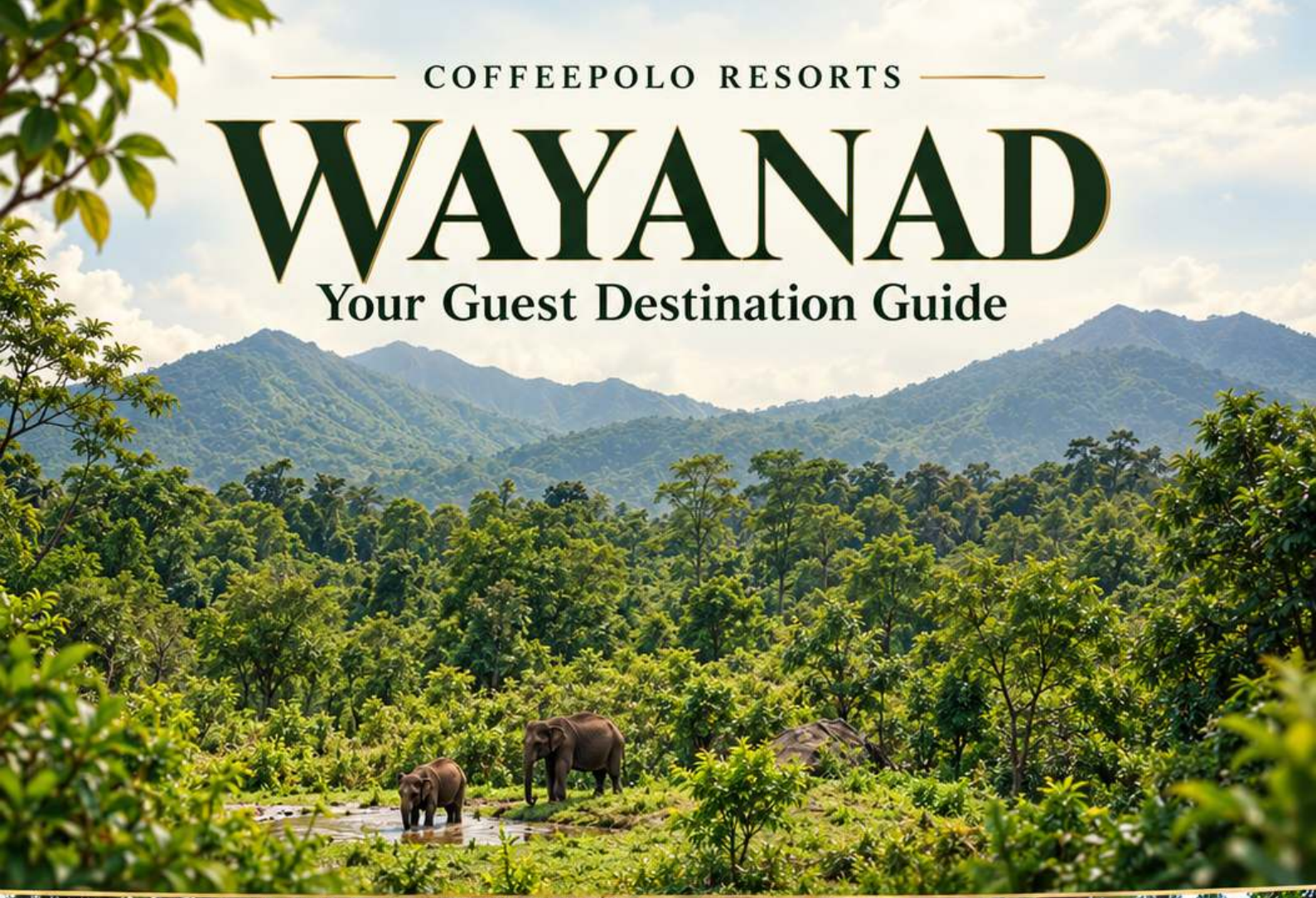









72 destinations • Maps • Driving routes

Tholpetty, Wayanad

COFFEEPOLO RESORTS / WAYANAD

Destinations, roads & entry routes

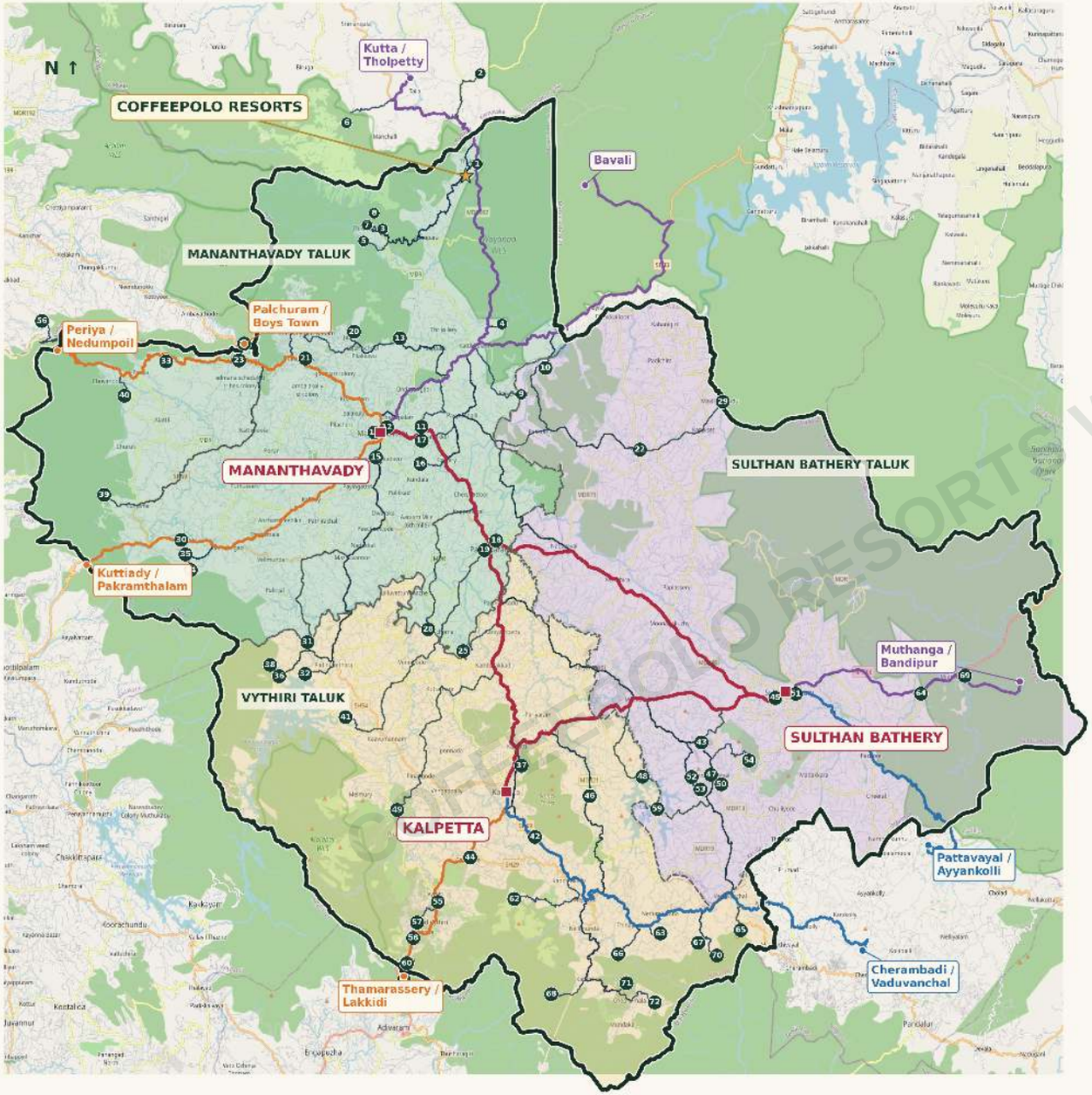

MAIN ENTRY ROUTES

Thamarassery / Lakkidi
From Kozhikode district

Kuttiady / Pakramthalam
From Kozhikode district

Periya / Nedumpoil
From Kannur district

Palchuram / Boys Town
From Kannur district

Kutta / Tholpetty
From Kodagu, Karnataka

Bavali
From Mysuru, Karnataka

Muthanga / Bandipur
From Chamarajanagar, Karnataka

Pattavayal / Ayyankolli
From Nilgiris, Tamil Nadu

Cherambadi / Vaduvanchal
From Nilgiris, Tamil Nadu

DESTINATION INDEX

01	Tholpetty Wildlife Safari	37	Meyilladipara Viewpoint
02	Nagarahole Safari - Veera Hi Gate	38	Meenmutty Waterfalls - Pareekuta
03	Brahmagiri Entrance	39	Kuttiadi Tea - Heritage Museum
04	GP Eco Bio Land	40	Gurukula Botanical Sanctuary
05	Nedana Bridge & Leaf Cafe	41	Karlad Lake
06	Indoor Waterfalls	42	Mooli Botanical Garden
07	Pakshipathalam	43	Phantom Rock
08	Thirunelli Temple	44	Chandale Church
09	Kuruva Island	45	Sulthan Bathery Jain Temple
10	Thalakodi	46	Thean Tourism Workshop
11	Vellarimalai Bhagavati Temple	47	Wayanad Heritage Museum
12	Naga Devatha Mana Thavady	48	Karapuzha Dam
13	Thrissilery Maheeswa Temple	49	Achoor Tea Estate and Wayanad Tea Museum
14	Pazhassi Raja Tomb and Museum	50	KARS Garden, Ambalavayal
15	Puthanadi Park	51	RCCP Tea Museum
16	Chembravel Rehab Rice Conservation Farm	52	Chembra Hills
17	Recoil Paradise Kayaking	53	Meppadi Viewpoint
18	Pookkottumthara Lake	54	Edakkal Caves
19	Thalakkal Chandu Memorial	55	Vythiri
20	Priyadarshini Tea Environs	56	Elapeedika Viewpoint
21	Pookkottumthara Tea Estate and Tea Factory	57	Pookode Lake
22	Chekkadi to Pulpally Scenic Road	58	Sri Guru Tribal Heritage Village
23	Kanthanpara Park	59	Neelimala
24	Kambamala	60	Karikhandan Memorial and Cabin Tour
25	Pallikkunnu Church	61	Lakkidi Viewpoint
26	Kuruvadweep - Hills Viewpoint	62	Chembra Peak
27	Pakshipathalam Forest	63	Pepper Estate
28	Karunamalakkotta	64	Thoda Museum
29	Pazhassi Memorial, Mavilamthodu	65	Neelimala Viewpoint
30	Korom Mosque	66	Kanthanpara Waterfalls
31	Vellarimala Mosque	67	Kattikkulam Waterfalls
32	Banasura Sagar Dam	68	900 Kandi Check Bridge
33	Periya Peak Tea Factory	69	Muthanga Wildlife Safari
34	Kekkiyar Mazhumutty Waterfalls	70	Sunrise Valley
35	Neramparchal Viewpoint	71	Soochipara Waterfalls
36	Banasura Hills Trekking	72	Athirimala Viewpoint

TALUK COLOURS: Green - Mananthavady Purple - Sulthan Bathery Gold - Vythiri | Bold outline - Wayanad district

Dark navy roads: destination connections Burgundy: main-town connections

Orange: Kerala district approaches Purple: Karnataka approaches Blue: Tamil Nadu approaches

Main visitor approaches shown: entrance labels mark road corridors, not surveyed boundary gates. Malappuram access is via Kozhikode or Nadukani / Gudalur.

Map © OpenStreetMap • Roads: OSRM • Boundaries: Kerala Open Maps / LGD (ODbL) github.com/medonthomas-alt/Kerala_Open_Maps • Check live road access.

COFFEEPOLO RESORTS WAYANAD

Explore from Coffeepolo

72 mapped destinations, numbered from nearest to farthest by checked road distance.

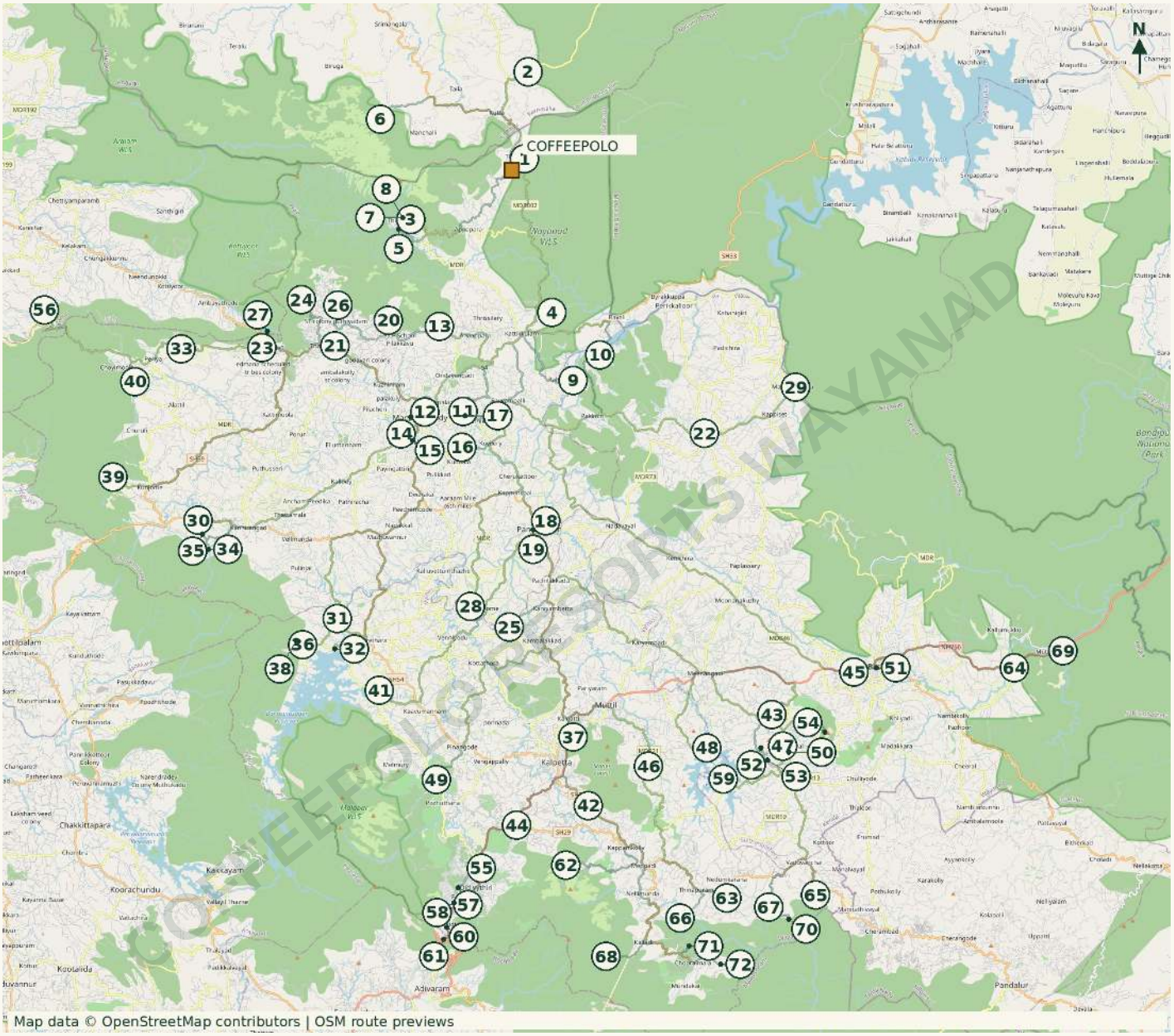

Gold square = Coffeepolo. Numbered circles match the distance index and destination cards. Nearby attractions in Karnataka and Kannur are included and labelled.

Distances and journey times were read from Google Maps driving routes to the named endpoint on 2 October 2026. They are route-specific, not a promise for every entrance or road choice. Walks, treks, safari drives and shuttle journeys are extra.

Map lines are OpenStreetMap / OSRM road previews; they may differ from the checked Google route. Use each Google Maps route link or QR for current navigation and check destination access with the resort before leaving.

Resort location

Nearest-to-farthest index

Tap a destination to open its checked driving route. * = outside Wayanad.

NO.	DESTINATION	KM	DRIVE TIME
01.	Tholpetty Wildlife Safari	1.3	4 min
02.	Nagarahole Safari - Nanachi Gate *	9.8	22 min
03.	Brahmagiri Ecotourism	13.7	27 min
04.	GP Ecotic Land	14.1	24 min
05.	Nettara Village (Nettara Bridge & Leaf Cafe)	14.1	30 min
06.	Iruppu Waterfalls *	14.2	30 min
07.	Pakshipathalam	14.6	29 min
08.	Thirunelli Temple	14.6	29 min
09.	Kuruva Island	20.7	35 min
10.	Chekadi	23.6	41 min
11.	Valliyoorkavu Bhagavathi Temple	23.9	43 min
12.	Nagaravanam Mananthavady	24.1	40 min
13.	Thrissilery Mahadeva Temple	24.3	44 min
14.	Pazhassi Raja Tomb and Museum	25.7	46 min
15.	Pazhassi Park	26.3	45 min
16.	Cheruvayal Raman Rice Conservation Farm	27.0	47 min
17.	Paddle Paradise Kayaking	27.3	46 min
18.	Panamaram Heronry	31.8	55 min
19.	Thalakkal Chandu Memorial	31.9	54 min
20.	Priyadarshini Tea Environs	33.7	1 hr 1 min
21.	Parisons Tea Estate and Tea Factory	33.9	57 min
22.	Chekadi to Pulpally Scenic Road	36.9	1 hr 10 min
23.	Komachi Park	39.2	1 hr 4 min

COFFEEPOLO RESORTS WAYANAD

Distance means the selected mapped endpoint. Check the destination card for parking, trekking or shuttle details.

Nearest-to-farthest index

Tap a destination to open its checked driving route. * = outside Wayanad.

NO.	DESTINATION	KM	DRIVE TIME
24.	Kambamala	39.7	1 hr 10 min
25.	Pallikkunnu Church	39.9	1 hr 8 min
26.	Muneeswaran Hills Viewpoint	41.2	1 hr 15 min
27.	Palchuram Waterfall *	41.2	1 hr 15 min
28.	Kurumbalakotta	41.5	1 hr 14 min
29.	Pazhassi Landscape Museum, Mavilamthodu	42.3	1 hr 14 min
30.	Korom Mosque	43.2	1 hr 11 min
31.	Varambetta Mosque	44.1	1 hr 11 min
32.	Banasura Sagar Dam	45.2	1 hr 17 min
33.	Periya Peak Tea Factory	45.8	1 hr 15 min
34.	Makkiyad Meenmutty Waterfalls	46.8	1 hr 26 min
35.	Narangachal Viewpoint	47.1	1 hr 28 min
36.	Banasura Hills Trekking	47.7	1 hr 20 min
37.	Mayiladippara Viewpoint	47.9	1 hr 19 min
38.	Meenmutty Waterfalls - Banasura	48.1	1 hr 21 min
39.	Kunkichira Heritage Museum	50.9	1 hr 25 min
40.	Gurukula Botanical Sanctuary	51.1	1 hr 25 min
41.	Karlad Lake	51.3	1 hr 24 min
42.	M S Swaminathan Research Foundation	53.3	1 hr 28 min
43.	Phantom Rock	54.0	1 hr 24 min
44.	Chundale Church	55.0	1 hr 31 min
45.	Sulthan Bathery Jain Temple	55.2	1 hr 27 min
46.	Uravu Bamboo Workshop	55.5	1 hr 27 min

COFFEEPOLO RESORTS WAYANAD

Distance means the selected mapped endpoint. Check the destination card for parking, trekking or shuttle details.

Nearest-to-farthest index

Tap a destination to open its checked driving route. * = outside Wayanad.

NO.	DESTINATION	KM	DRIVE TIME
47.	Wayanad Heritage Museum	56.2	1 hr 28 min
48.	Karapuzha Dam	56.3	1 hr 29 min
49.	Achoor Tea Estate / Wayanad Tea Museum	56.7	1 hr 35 min
50.	RARS Garden, Ambalavayal	56.7	1 hr 28 min
51.	RGCB Rice Museum, Sulthan Bathery	56.8	1 hr 33 min
52.	Cheengeri Hills	58.1	1 hr 33 min
53.	Manjappara Viewpoint	58.3	1 hr 32 min
54.	Edakkal Caves	59.6	1 hr 38 min
55.	Vythiri	59.8	1 hr 39 min
56.	Elapeedika Viewpoint *	60.6	1 hr 41 min
57.	Pookode Lake	61.5	1 hr 45 min
58.	En Ooru Tribal Heritage Village	62.6	1 hr 45 min
59.	Nellarachal	62.8	1 hr 39 min
60.	Karinthandan Memorial / Chain Tree	64.3	1 hr 48 min
61.	Lakkidi Viewpoint	65.3	1 hr 51 min
62.	Chembra Peak	66.0	1 hr 58 min
63.	Rippon Estate	66.6	1 hr 53 min
64.	Thoda Museum	66.8	1 hr 47 min
65.	Neelimala Viewpoint	67.1	1 hr 43 min
66.	Kanthanpara Waterfalls	67.5	2 hr
67.	Kadachikunnu Waterfalls	69.0	1 hr 48 min
68.	900 Kandi Glass Bridge	69.9	2 hr 13 min
69.	Muthanga Wildlife Safari	70.1	1 hr 51 min

COFFEEPOLO RESORTS WAYANAD

Distance means the selected mapped endpoint. Check the destination card for parking, trekking or shuttle details.

Nearest-to-farthest index

Tap a destination to open its checked driving route. * = outside Wayanad.

NO.	DESTINATION	KM	DRIVE TIME
70.	Sunrise Valley	71.2	1 hr 54 min
71.	Soochipara Waterfalls	71.5	2 hr 10 min
72.	Attamala Viewpoint	74.1	2 hr 20 min

COFFEEPOLO RESORTS WAYANAD

Distance means the selected mapped endpoint. Check the destination card for parking, trekking or shuttle details.

01. Tholpetty Wildlife Safari

1.3 km from Coffeepolo | 4 min drive



Photo source: gowayanad.info (tap to view)

Guided wildlife safari through the forests of Wayanad Wildlife Sanctuary.

Route: unnamed roads

Driving endpoint: Tholpetty Wildlife Sanctuary. Check opening and visitor access before departure.

COFFEEPOLO RESORTS WAY

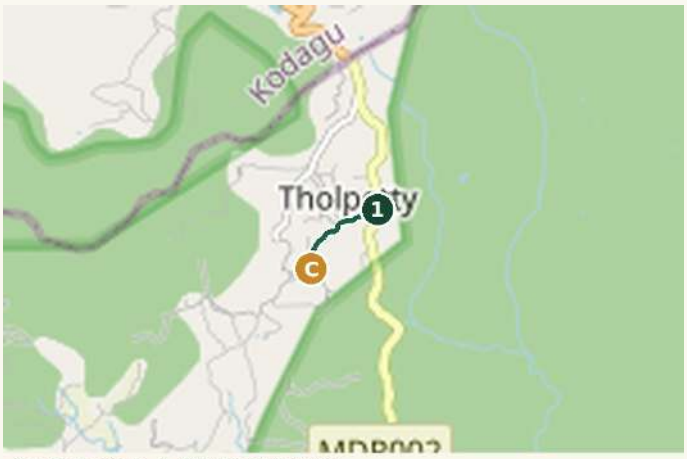

C = Coffeepolo | OSM road preview

YOUR ROUTE FROM COFFEEPOLO

Scan for Google Maps driving directions

Location pin

Driving route

Preview: OpenStreetMap / OSRM. Live Google directions may select a different road. Walking, trekking and shuttle travel are extra.

02. Nagarahole Safari - Nanachi Gate

9.8 km from Coffeepolo | 22 min drive | Outside Wayanad



Photo source: nivalink.com (tap to view)

Forest safari on the Kutta side of Nagarahole Tiger Reserve in Karnataka.

Route: Tholpatty - Kutta - Coorg Road

Karnataka attraction. Drive ends at the mapped Nagarahole safari point on the Kutta side. Confirm safari availability with the counter.

COFFEEPOLO RESORTS

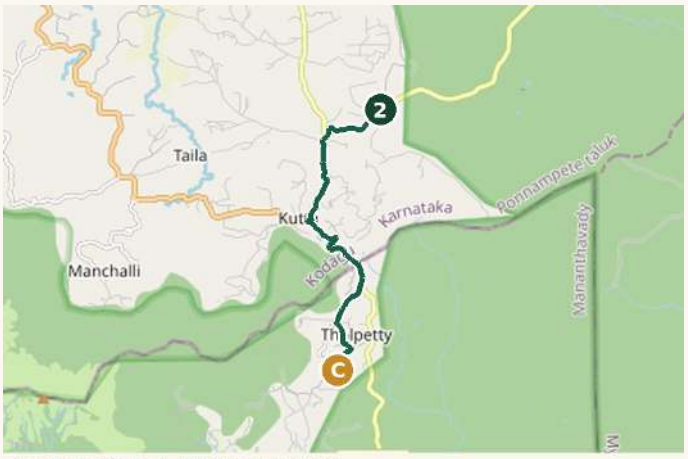

C = Coffeepolo | OSM road preview

YOUR ROUTE FROM COFFEEPOLO

Scan for Google Maps driving directions

Location pin

Driving route

Preview: OpenStreetMap / OSRM. Live Google directions may select a different road. Walking, trekking and shuttle travel are extra.

03. Brahmagiri Ecotourism

13.7 km from Coffeepolo | 27 min drive



Photo source: trekkerpedia.com (tap to view)

Forest and grassland trek in the Brahmagiri hills above Thirunelli.

Route: Thirunelly Rd

Drive ends at the Thirunelli forest inspection bungalow / trekking approach. Trek distance is extra; arrange forest permission.

COFFEEPOLO RESORTS



C = Coffeepolo | OSM road preview

YOUR ROUTE FROM COFFEEPOLO

Scan for Google Maps driving directions

Location pin

Driving route

Preview: OpenStreetMap / OSRM. Live Google directions may select a different road. Walking, trekking and shuttle travel are extra.

04. GP Ecotic Land

14.1 km from Coffeepolo | 24 min drive



Photo source: gpecoticland.godaddysites.com (tap to view)

Coffee and eco-tourism experience at Cheloor near Kattikulam.

Route: Tholpatty - Kutta - Coorg Road and Kartikulam Tholpetty Rd

Driving endpoint: Gp Ecotic Land-Coffee &Eco Tourism Spot. Check opening and visitor access before departure.

COFFEEPOLO RESORTS

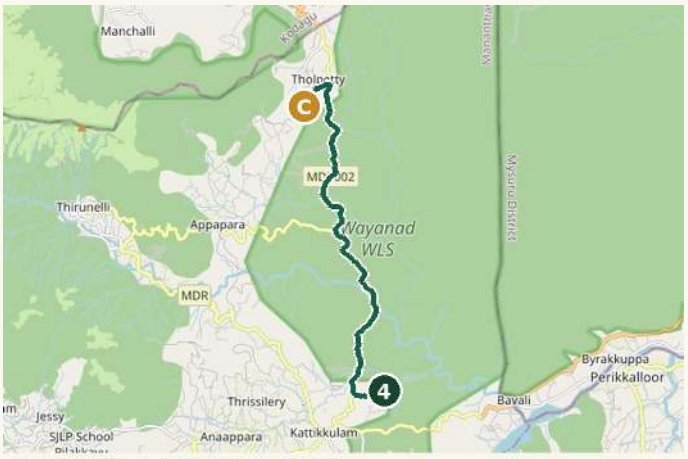

C = Coffeepolo | OSM road preview

YOUR ROUTE FROM COFFEEPOLO

Scan for Google Maps driving directions

Location pin

Driving route

Preview: OpenStreetMap / OSRM. Live Google directions may select a different road. Walking, trekking and shuttle travel are extra.

05. Nettara Village (Nettara Bridge & Leaf Cafe)

14.1 km from Coffeepolo | 30 min drive



Guest-supplied Nettara photograph / AI-enhanced for clarity

A local village outing featuring Nettara Bridge and Leaf Cafe, using the shared approach pin supplied by the host.

Route: Thirunelly Rd

Google identifies the driving approach as Mini Switzerland. The host supplied this shared pin for Nettara Village, Nettara Bridge and Leaf Cafe. Check cafe opening hours.

COFFEEPOLO RESORTS WAYANAD

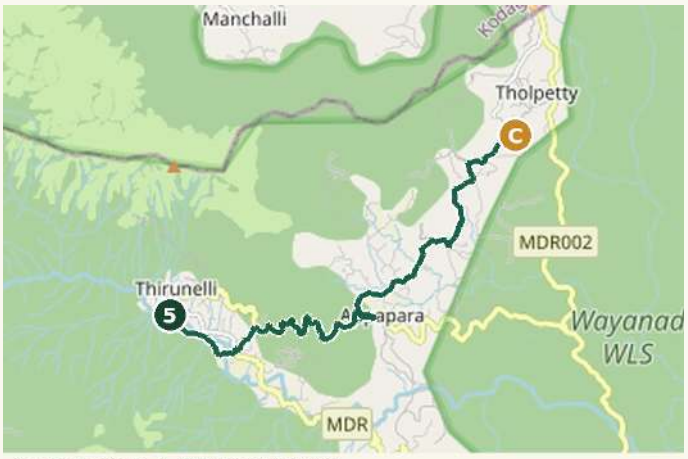

C = Coffeepolo | OSM road preview

YOUR ROUTE FROM COFFEEPOLO

Scan for Google Maps driving directions

Location pin

Driving route

Preview: OpenStreetMap / OSRM. Live Google directions may select a different road. Walking, trekking and shuttle travel are extra.

06. Iruppu Waterfalls

14.2 km from Coffeepolo | 30 min drive | Outside Wayanad



Photo source: beyondyatra.com (tap to view)

A forest-fringed waterfall in the Brahmagiri range of Kodagu, Karnataka.

Route: Gonikoppal-Kutta Rd/Squadron Leader Ajjamada B Devaiah Rd

Karnataka attraction. Walking from the visitor approach is extra.

COFFEEPOLO RESO



C = Coffeepolo | OSM road preview

YOUR ROUTE FROM COFFEEPOLO

Scan for Google Maps driving directions

Location pin

Driving route

Preview: OpenStreetMap / OSRM. Live Google directions may select a different road. Walking, trekking and shuttle travel are extra.

07. Pakshipathalam

14.6 km from Coffeepolo | 29 min drive



Photo source: karthitravels.com (tap to view)

A forest trek to rocky caves and bird habitat in the Thirunelli hills.

Route: Thirunelly Rd

14.6 km is the drive to Thirunelli Temple, an approach point. There is no car route to the caves. Arrange permission and the trekking start with the forest office.

COFFEEPOLO RESO



C = Coffeepolo | OSM road preview

YOUR ROUTE FROM COFFEEPOLO

Scan for Google Maps driving directions

Location pin

Driving route

Preview: OpenStreetMap / OSRM. Live Google directions may select a different road. Walking, trekking and shuttle travel are extra.

08. Thirunelli Temple

14.6 km from Coffeepolo | 29 min drive



Photo source: roughguides.com (tap to view)

An ancient Vishnu temple set below the Brahmagiri hills.

Route: Thirunelly Rd

Driving endpoint: Thirunelli Sree Maha Vishnu Temple. Check opening and visitor access before departure.

COFFEEPOLO RESORT



C = Coffeepolo | OSM road preview

YOUR ROUTE FROM COFFEEPOLO

Scan for Google Maps driving directions

Location pin

Driving route

Preview: OpenStreetMap / OSRM. Live Google directions may select a different road. Walking, trekking and shuttle travel are extra.

09. Kuruva Island

20.7 km from Coffeepolo | 35 min drive



Photo source: thrillophilia.com (tap to view)

Forested islands in the Kabini River, known for nature walks and river experiences.

Route: Tholpatty - Kutta - Coorg Road and Kuruva Dweep Rd

Drive is to the mapped Kuruvadweep approach. Check which riverbank entrance is operating; river crossing and walking are extra.

COFFEEPOLO RESORTS

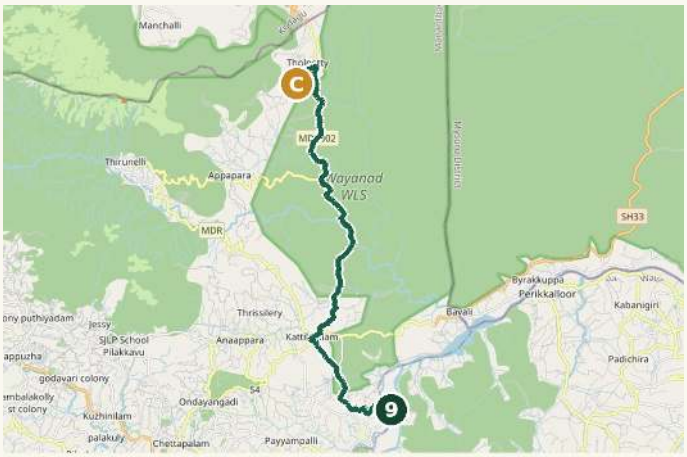

C = Coffeepolo | OSM road preview

YOUR ROUTE FROM COFFEEPOLO

Scan for Google Maps driving directions

Location pin

Driving route

Preview: OpenStreetMap / OSRM. Live Google directions may select a different road. Walking, trekking and shuttle travel are extra.

10. Chekadi

23.6 km from Coffeepolo | 41 min drive



Photo source: malayalam.oneindia.com (tap to view)

A rural riverside village along the Kabini corridor, suited to a scenic drive.

Route: Tholpatty - Kutta - Coorg Road

Driving endpoint: Chekadi. Check opening and visitor access before departure.

COFFEEPOLO RESORTS WAY

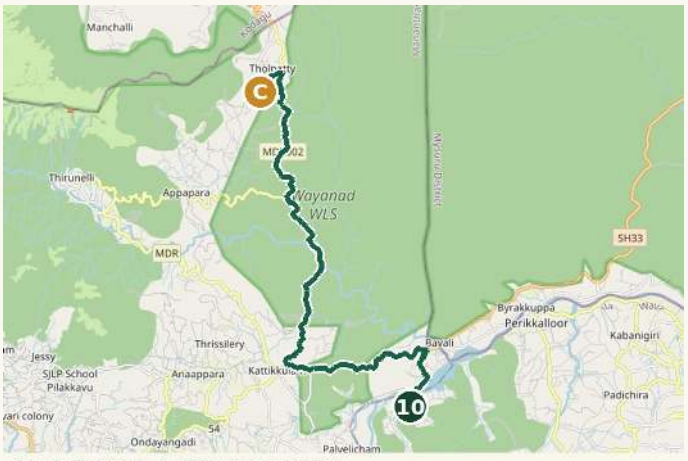

C = Coffeepolo | OSM road preview

YOUR ROUTE FROM COFFEEPOLO

Scan for Google Maps driving directions

Location pin

Driving route

Preview: OpenStreetMap / OSRM. Live Google directions may select a different road. Walking, trekking and shuttle travel are extra.

11. Valliyoorkavu Bhagavathi Temple

23.9 km from Coffeepolo | 43 min drive



Photo source: keralatourism.org (tap to view)

A Bhagavathi temple near Mananthavady, associated with local traditions and festivals.

Route: Tholpatty - Kutta - Coorg Road

Driving endpoint: Sree Valliyoorkavu Bhagavathi Temple. Check opening and visitor access before departure.

COFFEEPOLO RESORTS

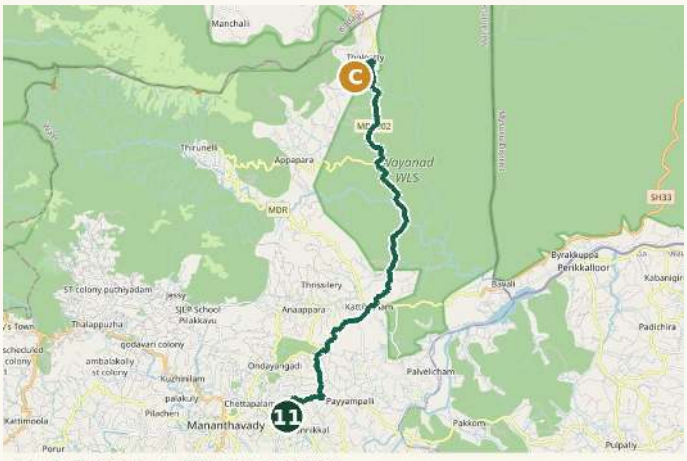

C = Coffeepolo | OSM road preview

YOUR ROUTE FROM COFFEEPOLO

Scan for Google Maps driving directions

Location pin

Driving route

Preview: OpenStreetMap / OSRM. Live Google directions may select a different road. Walking, trekking and shuttle travel are extra.

12. Nagaravanam Mananthavady

24.1 km from Coffeepolo | 40 min drive



Photo source: manoramaonline.com (tap to view)

An urban forest and nature park in Mananthavady.

Route: Tholpatty - Kutta - Coorg Road and Kartikulam - Mananthavady Rd

Driving endpoint: Nagaravanam. Check opening and visitor access before departure.

COFFEEPOLO RESORTS WA

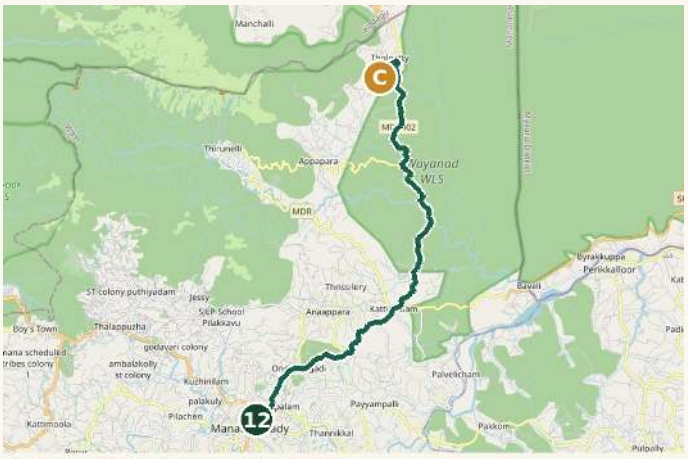

C = Coffeepolo | OSM road preview

YOUR ROUTE FROM COFFEEPOLO

Scan for Google Maps driving directions

Location pin

Driving route

Preview: OpenStreetMap / OSRM. Live Google directions may select a different road. Walking, trekking and shuttle travel are extra.

13. Thrissilery Mahadeva Temple

24.3 km from Coffeepolo | 44 min drive



Photo source: malayalam.nativeplanet.com (tap to view)

A Shiva temple in the quiet village of Thrissilery.

Route: Tholpatty - Kutta - Coorg Road

Driving endpoint: Thrissilery Shiva Temple. Check opening and visitor access before departure.

COFFEEPOLO RESORTS

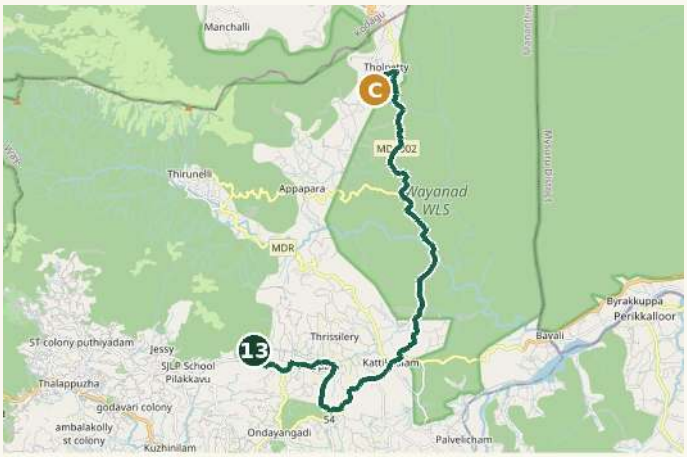

C = Coffeepolo | OSM road preview

YOUR ROUTE FROM COFFEEPOLO

Scan for Google Maps driving directions

Location pin

Driving route

Preview: OpenStreetMap / OSRM. Live Google directions may select a different road. Walking, trekking and shuttle travel are extra.

14. Pazhassi Raja Tomb and Museum

25.7 km from Coffeepolo | 46 min drive



Photo source: keralatourism.org (tap to view)

Memorial and museum connected with Kerala Varma Pazhassi Raja.

Route: Tholpatty - Kutta - Coorg Road and Kartikulam - Mananthavady Rd

Driving endpoint: Pazhassi Raja Tomb. Check opening and visitor access before departure.

COFFEEPOLO RESORTS

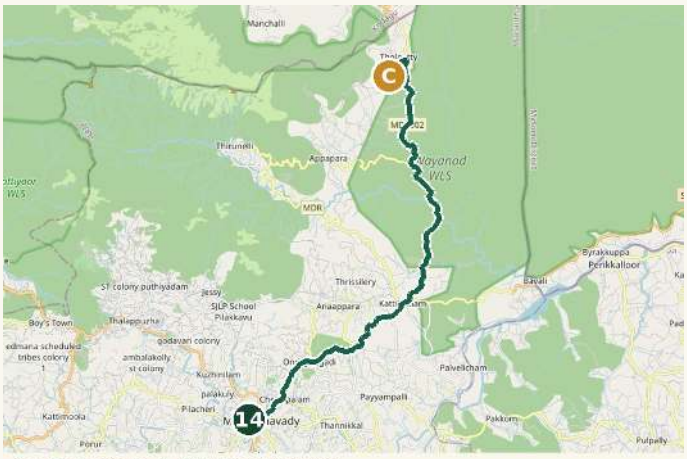

C = Coffeepolo | OSM road preview

YOUR ROUTE FROM COFFEEPOLO

Scan for Google Maps driving directions

Location pin

Driving route

Preview: OpenStreetMap / OSRM. Live Google directions may select a different road. Walking, trekking and shuttle travel are extra.

15. Pazhassi Park

26.3 km from Coffeepolo | 45 min drive



Photo source: gowayanad.info (tap to view)

A riverside recreation park in Mananthavady.

Route: Tholpatty - Kutta - Coorg Road and Kartikulam - Mananthavady Rd

Driving endpoint: Pazhassi Park. Check opening and visitor access before departure.

COFFEEPOLO RESO



C = Coffeepolo | OSM road preview

YOUR ROUTE FROM COFFEEPOLO

Scan for Google Maps driving directions

Location pin

Driving route

Preview: OpenStreetMap / OSRM. Live Google directions may select a different road. Walking, trekking and shuttle travel are extra.

16. Cheruvayal Raman Rice Conservation Farm

27.0 km from Coffeepolo | 47 min drive



Photo source: ruralindiaonline.org (tap to view)

A traditional farm associated with the conservation of indigenous rice varieties.

Route: Tholpatty - Kutta - Coorg Road

Arrange access or a visit with the operator before departure.

COFFEEPOLO RESORTS / WAYANAD

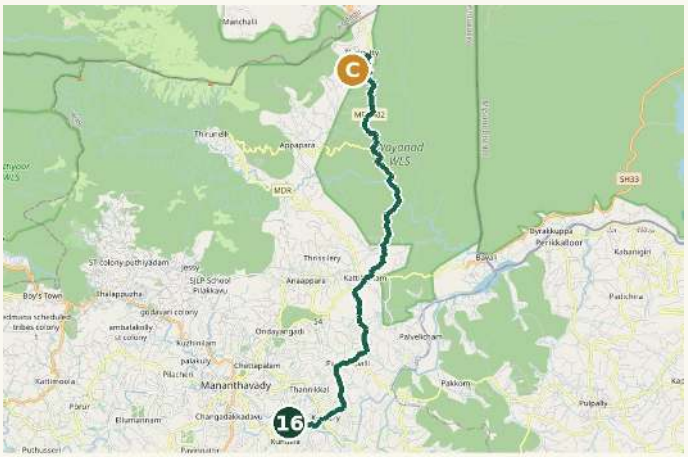

C = Coffeepolo | OSM road preview

YOUR ROUTE FROM COFFEEPOLO

Scan for Google Maps driving directions

Location pin

Driving route

Preview: OpenStreetMap / OSRM. Live Google directions may select a different road. Walking, trekking and shuttle travel are extra.

17. Paddle Paradise Kayaking

27.3 km from Coffeepolo | 46 min drive



Paddle Paradise / Bhuvi Retreat - video still

An operator offering kayaking experiences near Valliyoorkavu.

Route: Tholpatty - Kutta - Coorg Road

Driving endpoint: Paddle Paradise. Check opening and visitor access before departure.

COFFEEPOLO RESORTS

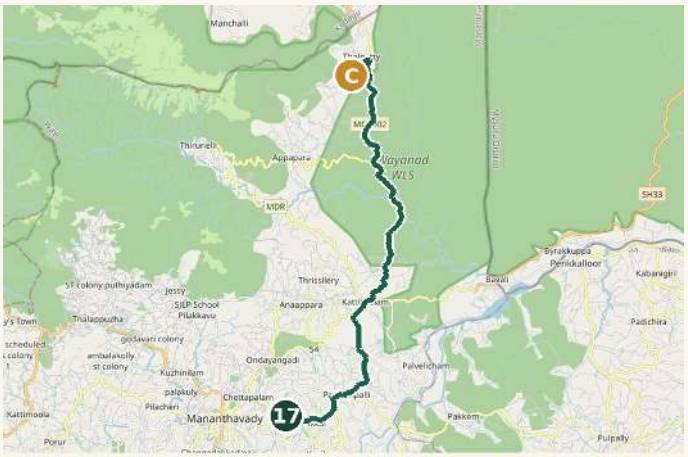

C = Coffeepolo | OSM road preview

YOUR ROUTE FROM COFFEEPOLO

Scan for Google Maps driving directions

Location pin

Driving route

Preview: OpenStreetMap / OSRM. Live Google directions may select a different road. Walking, trekking and shuttle travel are extra.

18. Panamaram Heronry

31.8 km from Coffeepolo | 55 min drive



Panamaram Heronry / Panamaram Grama Panchayat

A river-island bird habitat known for herons and other waterbirds.

Route: Tholpatty - Kutta - Coorg Road

Driving endpoint: Panamaram Heronry. Check opening and visitor access before departure.

COFFEEPOLO RESORTS WAYANAD

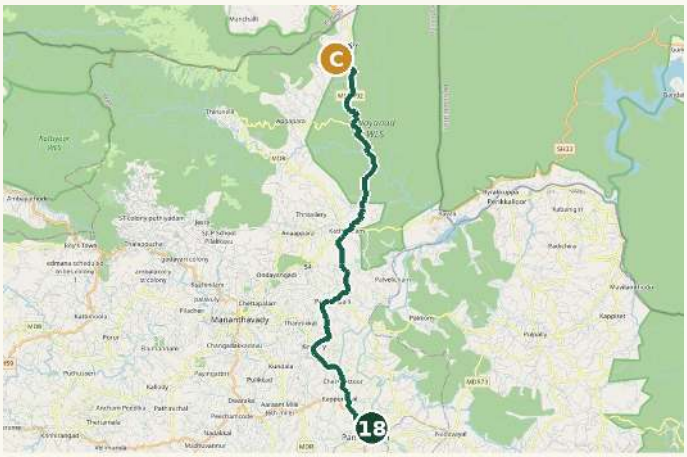

C = Coffeepolo | OSM road preview

YOUR ROUTE FROM COFFEEPOLO

Scan for Google Maps driving directions

Location pin

Driving route

Preview: OpenStreetMap / OSRM. Live Google directions may select a different road. Walking, trekking and shuttle travel are extra.

19. Thalakkal Chandu Memorial

31.9 km from Coffeepolo | 54 min drive



Photo source: keralatourism.org (tap to view)

A memorial honouring the Kurichiya leader Thalakkal Chandu.

Route: Tholpatty - Kutta - Coorg Road

Driving endpoint: Thalakkal Chanthu Memorial. Check opening and visitor access before departure.

COFFEEPOLO RESORTS

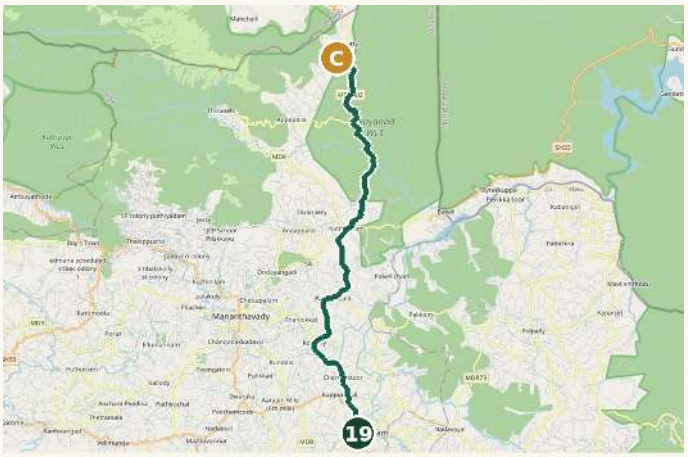

C = Coffeepolo | OSM road preview

YOUR ROUTE FROM COFFEEPOLO

Scan for Google Maps driving directions

Location pin

Driving route

Preview: OpenStreetMap / OSRM. Live Google directions may select a different road. Walking, trekking and shuttle travel are extra.

20. Priyadarshini Tea Environs

33.7 km from Coffeepolo | 1 hr 1 min drive



Photo source: keralatourism.org (tap to view)

Tea plantation landscapes in the Pancharakolly area near Mananthavady.

Route: Kartikulam - Mananthavady Rd

Driving endpoint: Priyadarshini Tea Environs. Check opening and visitor access before departure.

COFFEEPOLO RESO

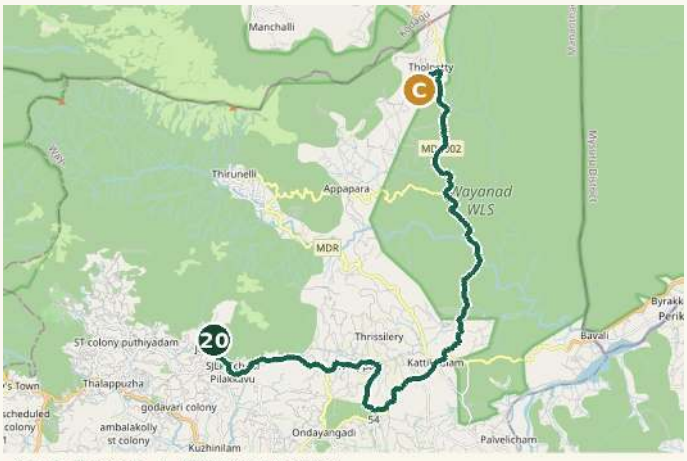

C = Coffeepolo | OSM road preview

YOUR ROUTE FROM COFFEEPOLO

Scan for Google Maps driving directions

Location pin

Driving route

Preview: OpenStreetMap / OSRM. Live Google directions may select a different road. Walking, trekking and shuttle travel are extra.

21. Parisons Tea Estate and Tea Factory

33.9 km from Coffeepolo | 57 min drive



Photo source: abadhotels.com (tap to view)

Tea estate and factory landscapes around Thalappuzha.

Route: Kartikulam - Mananthavady Rd

Arrange access or a visit with the operator before departure.

COFFEEPOLO RESO



C = Coffeepolo | OSM road preview

YOUR ROUTE FROM COFFEEPOLO

Scan for Google Maps driving directions

Location pin

Driving route

Preview: OpenStreetMap / OSRM. Live Google directions may select a different road. Walking, trekking and shuttle travel are extra.

22. Chekadi to Pulpally Scenic Road

36.9 km from Coffeepolo | 1 hr 10 min drive



Chekadi fields along the scenic route / La Verde Holidays

A village and forest-edge drive through Chekadi towards Pulpally.

Route: Tholpatty - Kutta - Coorg Road

36.9 km is the full drive from Coffeepolo via Chekadi to Pulpally, not just the Chekadi-Pulpally section.

COFFEEPOLO RESORTS WAYANAD

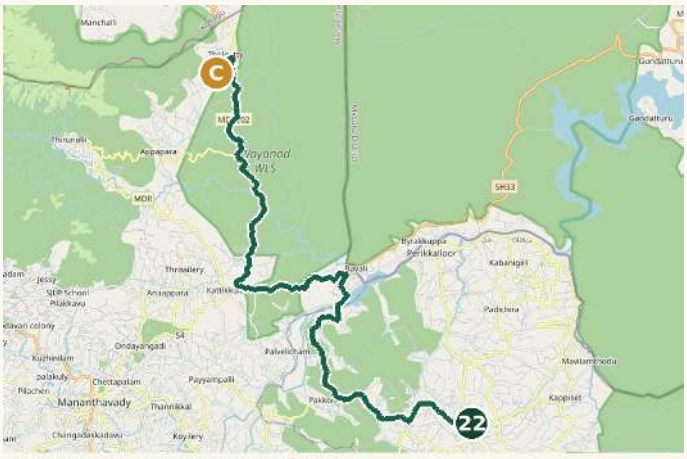

C = Coffeepolo | OSM road preview

YOUR ROUTE FROM COFFEEPOLO

Scan for Google Maps driving directions

Location pin

Driving route

Preview: OpenStreetMap / OSRM. Live Google directions may select a different road. Walking, trekking and shuttle travel are extra.

23. Komachi Park

39.2 km from Coffeepolo | 1 hr 4 min drive



Photo source: tripadvisor.co.kr (tap to view)

A leisure park in the Boys Town area near Mananthavady.

Route: Malayora Hwy

Driving endpoint: Komachi Park Wayanad. Check opening and visitor access before departure.

COFFEEPOLO RESO

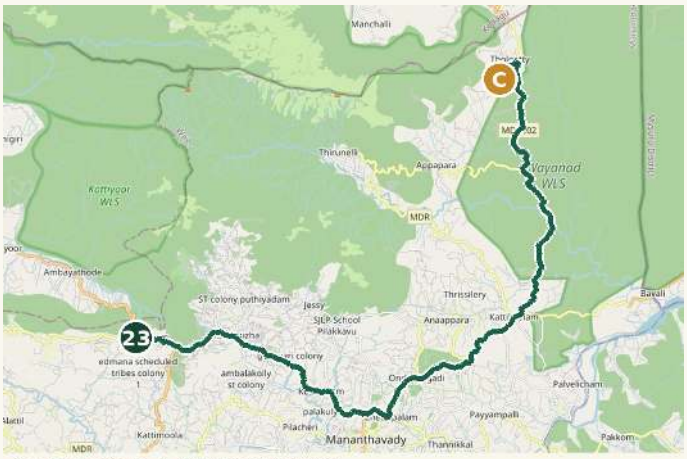

C = Coffeepolo | OSM road preview

YOUR ROUTE FROM COFFEEPOLO

Scan for Google Maps driving directions

Location pin

Driving route

Preview: OpenStreetMap / OSRM. Live Google directions may select a different road. Walking, trekking and shuttle travel are extra.

24. Kambamala

39.7 km from Coffeepolo | 1 hr 10 min drive



Photo source: kfdcecotourism.com (tap to view)

Tea-growing hill country around the KFDC estate near Thalappuzha.

Route: Malayora Hwy

Arrange access or a visit with the operator before departure.

COFFEEPOLO RESO



C = Coffeepolo | OSM road preview

YOUR ROUTE FROM COFFEEPOLO

Scan for Google Maps driving directions

Location pin

Driving route

Preview: OpenStreetMap / OSRM. Live Google directions may select a different road. Walking, trekking and shuttle travel are extra.

25. Pallikkunnu Church

39.9 km from Coffeepolo | 1 hr 8 min drive



Photo via Wikipedia (tap for original file details)

Our Lady of Lourdes Shrine, a pilgrimage church in Pallikkunnu.

Route: Tholpatty - Kutta - Coorg Road

Driving endpoint: OUR LADY OF LOURDES SHRINE, PALLIKUNNU. Check opening and visitor access before departure.

COFFEEPOLO RESORTS WAYANAD

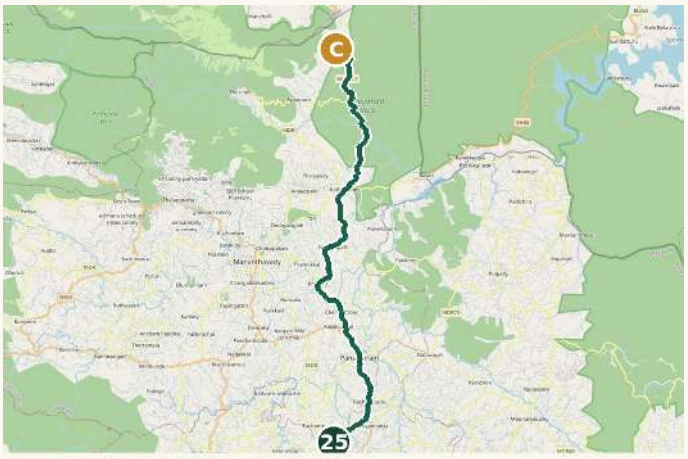

C = Coffeepolo | OSM road preview

YOUR ROUTE FROM COFFEEPOLO

Scan for Google Maps driving directions

Location pin

Driving route

Preview: OpenStreetMap / OSRM. Live Google directions may select a different road. Walking, trekking and shuttle travel are extra.

26. Muneeswaran Hills Viewpoint

41.2 km from Coffeepolo | 1 hr 15 min drive



Photo source: abadhotels.com (tap to view)

A hill viewpoint and eco-tourism destination in the Makkimala area.

Route: Malayora Hwy

Driving endpoint: Muneeswaran Kunnu Eco tourism centre. Check opening and visitor access before departure.

COFFEEPOLO RESORTS WAYANAD

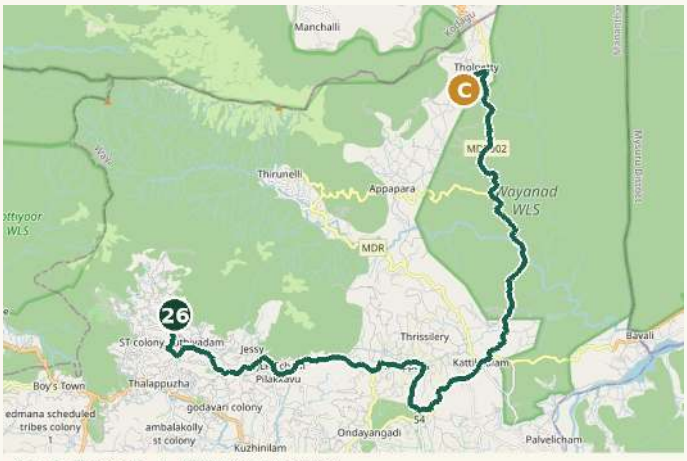

C = Coffeepolo | OSM road preview

YOUR ROUTE FROM COFFEEPOLO

Scan for Google Maps driving directions

Location pin

Driving route

Preview: OpenStreetMap / OSRM. Live Google directions may select a different road. Walking, trekking and shuttle travel are extra.

27. Palchuram Waterfall

41.2 km from Coffeepolo | 1 hr 15 min drive | Outside Wayanad



Photo source: tripinvites.com (tap to view)

A waterfall in the Palchuram and Kottiyoor forest area, outside Wayanad.

Route: Malayora Hwy

Kannur district attraction. Distance is to the mapped waterfall approach, not the cascade. Confirm forest access and the final walking path before departure.

COFFEEPOLO RESO



C = Coffeepolo | OSM road preview

YOUR ROUTE FROM COFFEEPOLO

Scan for Google Maps driving directions

Location pin

Driving route

Preview: OpenStreetMap / OSRM. Live Google directions may select a different road. Walking, trekking and shuttle travel are extra.

28. Kurumbalakotta

41.5 km from Coffeepolo | 1 hr 14 min drive



Thameemkottayil / Wikimedia Commons - CC BY-SA 4.0

Cropped to fit. Image adaptation: CC BY-SA 4.0

A hill viewpoint popular for sunrise and valley panoramas.

Route: Kartikulam - Mananthavady Rd

Driving distance is to the mapped viewpoint approach. The hill walk is extra.

COFFEEPOLO RESORTS WAYANAD

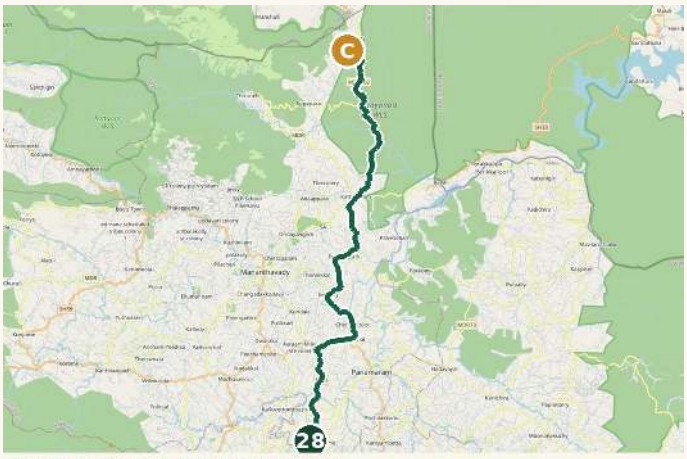

C = Coffeepolo | OSM road preview

YOUR ROUTE FROM COFFEEPOLO

Scan for Google Maps driving directions

Location pin

Driving route

Preview: OpenStreetMap / OSRM. Live Google directions may select a different road. Walking, trekking and shuttle travel are extra.

29. Pazhassi Raja Landscape Museum and Memorial

42.3 km from Coffeepolo | 1 hr 14 min drive



Photo source: manoramaonline.com (tap to view)

A landscape memorial and museum at Mavilamthodu connected with Pazhassi Raja.

Route: Tholpatty - Kutta - Coorg Road

Driving endpoint: Pazhassi Raja Landscape Museum, Mavilamthodu. Check opening and visitor access before departure.

COFFEEPOLO RESORTS



C = Coffeepolo | OSM road preview

YOUR ROUTE FROM COFFEEPOLO

Scan for Google Maps driving directions

Location pin

Driving route

Preview: OpenStreetMap / OSRM. Live Google directions may select a different road. Walking, trekking and shuttle travel are extra.

30. Korom Mosque

43.2 km from Coffeepolo | 1 hr 11 min drive



Photo source: keralatourism.org (tap to view)

A mosque and cultural heritage stop in the village of Korom.

Route: Kuttiady - Mananthavady Rd/Wayanad Rd

Driving endpoint: Mosque, Korome. Check opening and visitor access before departure.

COFFEEPOLO RESO

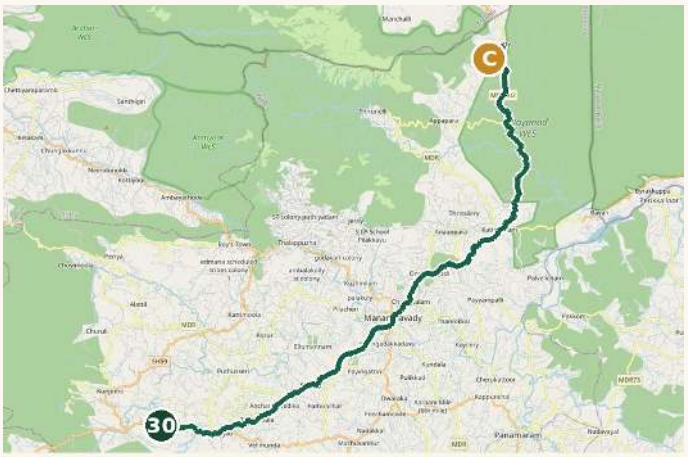

C = Coffeepolo | OSM road preview

YOUR ROUTE FROM COFFEEPOLO

Scan for Google Maps driving directions

Location pin

Driving route

Preview: OpenStreetMap / OSRM. Live Google directions may select a different road. Walking, trekking and shuttle travel are extra.

31. Varambetta Mosque

44.1 km from Coffeepolo | 1 hr 11 min drive



Photo source: tripinvites.com (tap to view)

A mosque and pilgrimage site near Padinjarathara.

Route: Kartikulam - Mananthavady Rd

Driving endpoint: Varambetta Makham [redacted]. Check opening and visitor access before departure.

COFFEEPOLO RESORTS



C = Coffeepolo | OSM road preview

YOUR ROUTE FROM COFFEEPOLO

Scan for Google Maps driving directions

Location pin

Driving route

Preview: OpenStreetMap / OSRM. Live Google directions may select a different road. Walking, trekking and shuttle travel are extra.

32. Banasura Sagar Dam

45.2 km from Coffeepolo | 1 hr 17 min drive



Photo source: terraceresorts.com (tap to view)

An earth dam and reservoir surrounded by the Banasura hills.

Route: Kartikulam - Mananthavady Rd

Drive ends at Banasurasagar Dam Parking, rather than the dam structure.

COFFEEPOLO RESORTS WAYANAD

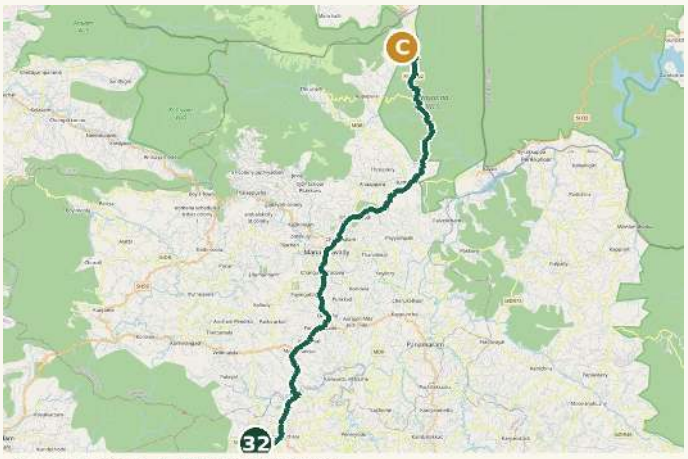

C = Coffeepolo | OSM road preview

YOUR ROUTE FROM COFFEEPOLO

Scan for Google Maps driving directions

Location pin

Driving route

Preview: OpenStreetMap / OSRM. Live Google directions may select a different road. Walking, trekking and shuttle travel are extra.

33. Periya Peak Tea Factory

45.8 km from Coffeepolo | 1 hr 15 min drive



Tea harvest image from Peria Peak official website

A tea factory in the Periya hill region.

Route: Malayora Hwy

Arrange access or a visit with the operator before departure.

COFFEEPOLO RESORTS

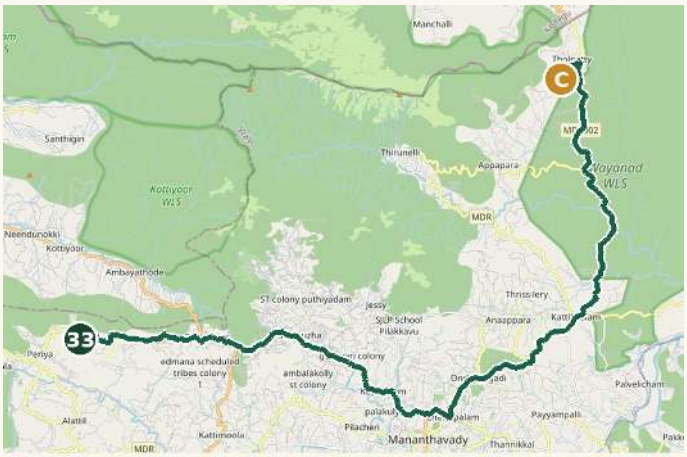

C = Coffeepolo | OSM road preview

YOUR ROUTE FROM COFFEEPOLO

Scan for Google Maps driving directions

Location pin

Driving route

Preview: OpenStreetMap / OSRM. Live Google directions may select a different road. Walking, trekking and shuttle travel are extra.

34. Makkiyad Meenmutty Waterfalls

46.8 km from Coffeepolo | 1 hr 26 min drive



Photo source: hopnest.in (tap to view)

A forest waterfall in the Korom and Thondernad area.

Route: Kuttiady - Mananthavady Rd/Wayanad Rd

Driving endpoint: Makkiyad Meenmutty Water Falls. Check opening and visitor access before departure.

COFFEEPOLO RESORTS



C = Coffeepolo | OSM road preview

YOUR ROUTE FROM COFFEEPOLO

Scan for Google Maps driving directions

Location pin

Driving route

Preview: OpenStreetMap / OSRM. Live Google directions may select a different road. Walking, trekking and shuttle travel are extra.

35. Narangachal Viewpoint

47.1 km from Coffeepolo | 1 hr 28 min drive



Narangachal Unnathi / Ratheesh PT - video still

COFFEEPOLO RESOR

A scenic viewpoint in the Thondernad area, using the location supplied by the resort host.

Route: Kuttiady - Mananthavady Rd/Wayanad Rd

Drive ends at the host-supplied approach pin. Check the final walking path and visitor access before departure.



C = Coffeepolo | OSM road preview

YOUR ROUTE FROM COFFEEPOLO

Scan for Google Maps driving directions

Location pin

Driving route

Preview: OpenStreetMap / OSRM. Live Google directions may select a different road. Walking, trekking and shuttle travel are extra.

36. Banasura Hills Trekking

47.7 km from Coffeepolo | 1 hr 20 min drive



Photo source: bmcadventures.com (tap to view)

A forest and hill trek in the Banasura massif.

Route: Kartikulam - Mananthavady Rd

Drive ends at the Banasura Hill Trekking ticket counter. The hill trek is extra.

COFFEEPOLO RESO



C = Coffeepolo | OSM road preview

YOUR ROUTE FROM COFFEEPOLO

Scan for Google Maps driving directions

Location pin

Driving route

Preview: OpenStreetMap / OSRM. Live Google directions may select a different road. Walking, trekking and shuttle travel are extra.

37. Mayiladippara Viewpoint

47.9 km from Coffeepolo | 1 hr 19 min drive



Photo source: tripuntold.com (tap to view)

A rocky viewpoint near Kalpetta with views over the surrounding landscape.

Route: Kalpetta - Mananthavady Rd

Driving endpoint: Myladippara. Check opening and visitor access before departure.

COFFEEPOLO RESORTS WAYANAD

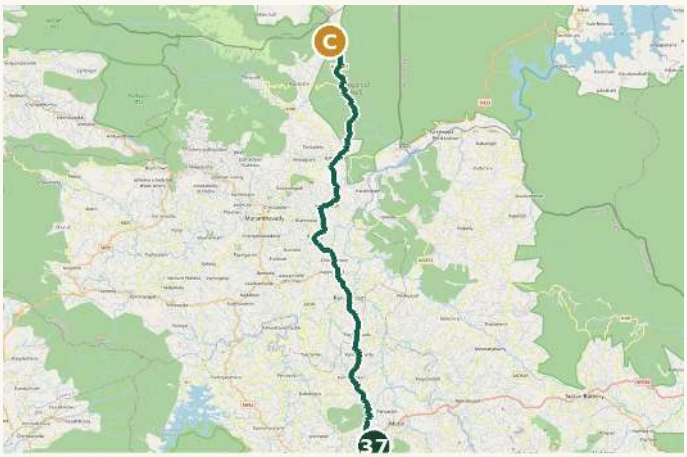

C = Coffeepolo | OSM road preview

YOUR ROUTE FROM COFFEEPOLO

Scan for Google Maps driving directions

Location pin

Driving route

Preview: OpenStreetMap / OSRM. Live Google directions may select a different road. Walking, trekking and shuttle travel are extra.

38. Meenmutty Waterfalls - Banasura

48.1 km from Coffeepolo | 1 hr 21 min drive



Photo source: gowayanad.info (tap to view)

A waterfall at the foot of the Banasura hills near Padinjarathara.

Route: Kartikulam - Mananthavady Rd

Driving endpoint: Banasuramala Meenmutty Waterfalls. Check opening and visitor access before departure.

COFFEEPOLO RESORTS



C = Coffeepolo | OSM road preview

YOUR ROUTE FROM COFFEEPOLO

Scan for Google Maps driving directions

Location pin

Driving route

Preview: OpenStreetMap / OSRM. Live Google directions may select a different road. Walking, trekking and shuttle travel are extra.

39. Kunkichira Heritage Museum

50.9 km from Coffeepolo | 1 hr 25 min drive



Tonynirappathu / Wikimedia Commons - CC0

A heritage museum at Kunhome showcasing regional and community history.

Route: Kuttiady - Mananthavady Rd/Wayanad Rd

Driving endpoint: Kunkichira Heritage Museum, Kunjhom. Check opening and visitor access before departure.

COFFEEPOLO RESORTS WAYANAD

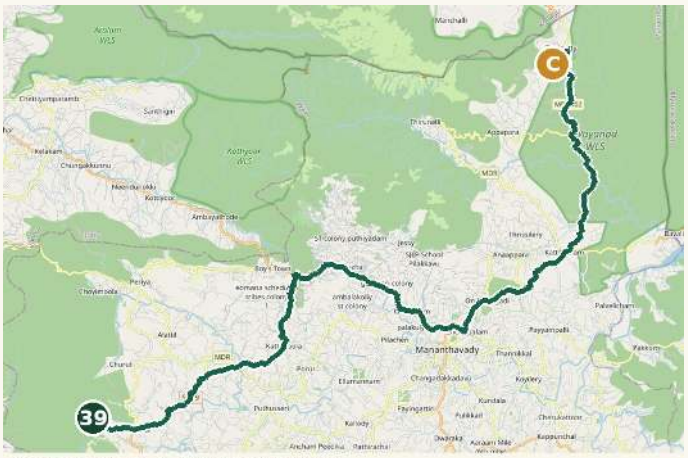

C = Coffeepolo | OSM road preview

YOUR ROUTE FROM COFFEEPOLO

Scan for Google Maps driving directions

Location pin

Driving route

Preview: OpenStreetMap / OSRM. Live Google directions may select a different road. Walking, trekking and shuttle travel are extra.

40. Gurukula Botanical Sanctuary

51.1 km from Coffeepolo | 1 hr 25 min drive



Photo source: rainforestconcern.org (tap to view)

A plant conservation sanctuary in the Periya area.

Route: Malayora Hwy

Arrange access or a visit with the operator before departure.

COFFEEPOLO RESO

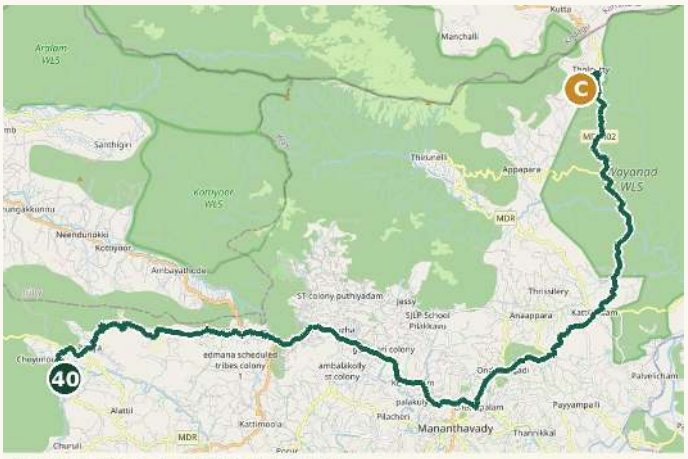

C = Coffeepolo | OSM road preview

YOUR ROUTE FROM COFFEEPOLO

Scan for Google Maps driving directions

Location pin

Driving route

Preview: OpenStreetMap / OSRM. Live Google directions may select a different road. Walking, trekking and shuttle travel are extra.

41. Karlad Lake

51.3 km from Coffeepolo | 1 hr 24 min drive



Photo source: keralatourism.org (tap to view)

A freshwater lake and adventure camp with boating and outdoor activities.

Route: SH54

Drive ends at Wayanad Adventure Camp, the lake activity approach.

COFFEEPOLO RESO

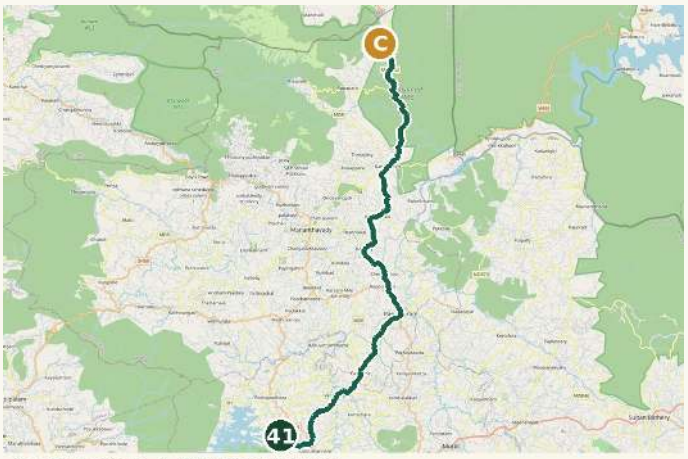

C = Coffeepolo | OSM road preview

YOUR ROUTE FROM COFFEEPOLO

Scan for Google Maps driving directions

Location pin

Driving route

Preview: OpenStreetMap / OSRM. Live Google directions may select a different road. Walking, trekking and shuttle travel are extra.

42. M S Swaminathan Research Foundation

53.3 km from Coffeepolo | 1 hr 28 min drive



Photo source: solutionsearch.org (tap to view)

A community agrobiodiversity research and conservation centre at Puthoorvayal.

Route: Kozhikode - Wayanad Rd/Wayanad Rd

Arrange access or a visit with the operator before departure.

COFFEEPOLO RESORTS

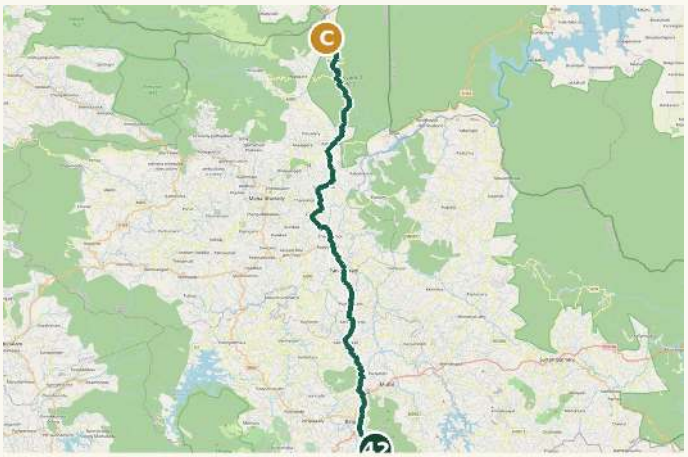

C = Coffeepolo | OSM road preview

YOUR ROUTE FROM COFFEEPOLO

Scan for Google Maps driving directions

Location pin

Driving route

Preview: OpenStreetMap / OSRM. Live Google directions may select a different road. Walking, trekking and shuttle travel are extra.

43. Phantom Rock

54.0 km from Coffeepolo | 1 hr 24 min drive



Photo source: pinterest.com (tap to view)

A natural rock formation known for its skull-like silhouette.

Route: Meenangadi - Panamaram Rd

Driving endpoint: Phantom Rock. Check opening and visitor access before departure.

COFFEEPOLO RESORTS

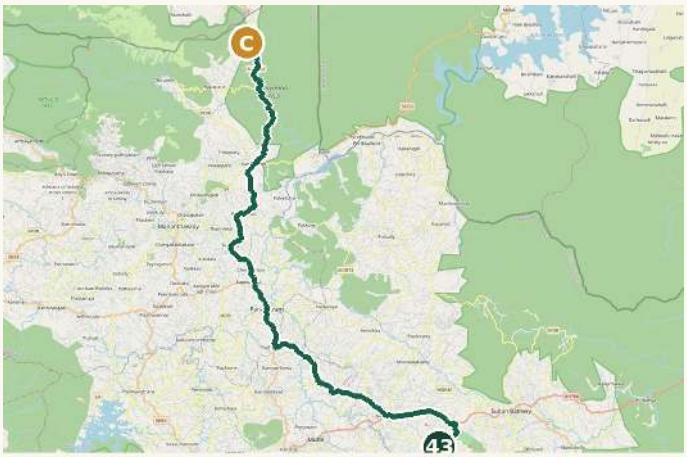

C = Coffeepolo | OSM road preview

YOUR ROUTE FROM COFFEEPOLO

Scan for Google Maps driving directions

Location pin

Driving route

Preview: OpenStreetMap / OSRM. Live Google directions may select a different road. Walking, trekking and shuttle travel are extra.

44. Chundale Church

55.0 km from Coffeepolo | 1 hr 31 min drive



Photo source: calicutdiocese.org (tap to view)

St Jude's Church in Chundale, a local pilgrimage and worship site.

Route: Kozhikode - Wayanad Rd/Wayanad Rd

Driving endpoint: St. Jude's Church. Check opening and visitor access before departure.

COFFEEPOLO RESORTS WAYANAD

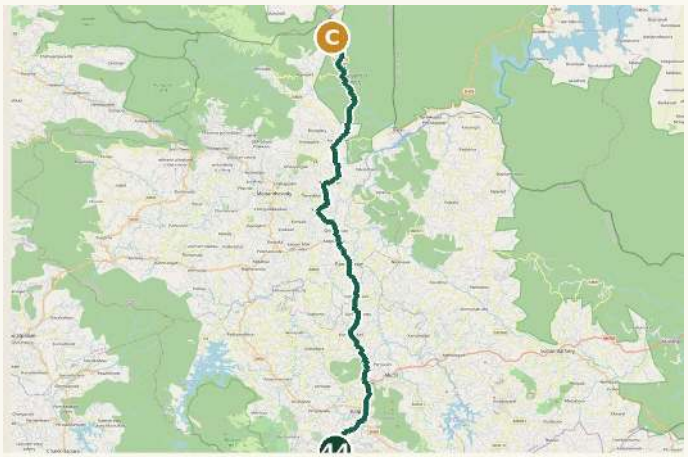

C = Coffeepolo | OSM road preview

YOUR ROUTE FROM COFFEEPOLO

Scan for Google Maps driving directions

Location pin

Driving route

Preview: OpenStreetMap / OSRM. Live Google directions may select a different road. Walking, trekking and shuttle travel are extra.

45. Sulthan Bathery Jain Temple

55.2 km from Coffeepolo | 1 hr 27 min drive



Ingo Mehling / Wikimedia Commons - CC BY-SA 4.0

Cropped to fit. Image adaptation: CC BY-SA 4.0

A historic Jain temple with traditional stone architecture.

Route: Panamaram - Nadavayal - Beenachi Rd

Driving endpoint: Jain Temple, Sulthan Bathery. Check opening and visitor access before departure.

COFFEEPOLO RESORTS

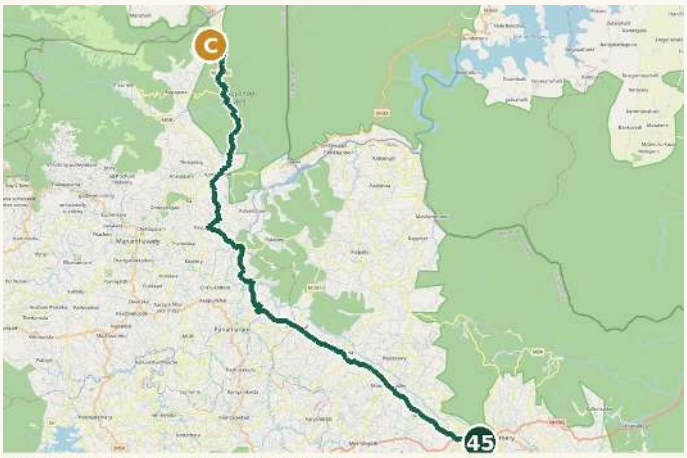

C = Coffeepolo | OSM road preview

YOUR ROUTE FROM COFFEEPOLO

Scan for Google Maps driving directions

Location pin

Driving route

Preview: OpenStreetMap / OSRM. Live Google directions may select a different road. Walking, trekking and shuttle travel are extra.

46. Uravu Bamboo Workshop

55.5 km from Coffeepolo | 1 hr 27 min drive



Photo source: edexlive.com (tap to view)

A community workshop focused on bamboo crafts and livelihoods.

Route: Meenangadi - Panamaram Rd

Arrange access or a visit with the operator before departure.

COFFEEPOLO RESO



C = Coffeepolo | OSM road preview

YOUR ROUTE FROM COFFEEPOLO

Scan for Google Maps driving directions

Location pin

Driving route

Preview: OpenStreetMap / OSRM. Live Google directions may select a different road. Walking, trekking and shuttle travel are extra.

47. Wayanad Heritage Museum

56.2 km from Coffeepolo | 1 hr 28 min drive



Vinayaraj / Wikimedia Commons - CC BY-SA 4.0

Cropped to fit. Image adaptation: CC BY-SA 4.0

The Ambalavayal museum presenting archaeological and cultural heritage.

Route: Meenangadi - Panamaram Rd

Driving endpoint: Wayanad Heritage Museum, Ambalavayal. Check opening and visitor access before departure.

COFFEEPOLO RESORTS WAYANAD

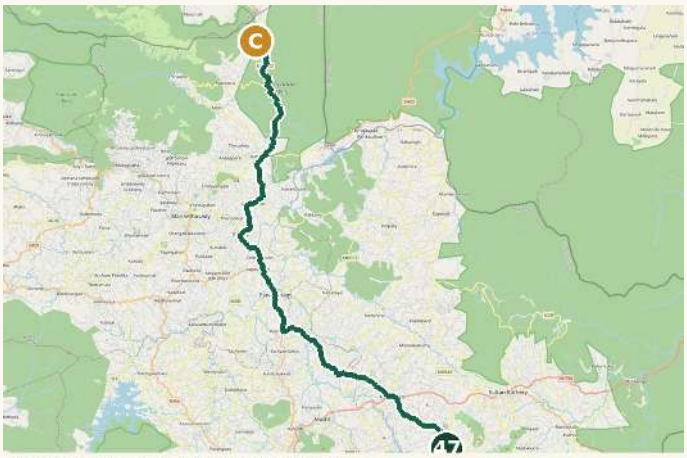

C = Coffeepolo | OSM road preview

YOUR ROUTE FROM COFFEEPOLO

Scan for Google Maps driving directions

Location pin

Driving route

Preview: OpenStreetMap / OSRM. Live Google directions may select a different road. Walking, trekking and shuttle travel are extra.

48. Karapuzha Dam

56.3 km from Coffeepolo | 1 hr 29 min drive



Photo source: greenescapes.in (tap to view)

A reservoir attraction with an adventure park and garden.

Route: Meenangadi - Panamaram Rd

Driving endpoint: Karapuzha Dam, Adventure Park & Garden. Check opening and visitor access before departure.

COFFEEPOLO RESO

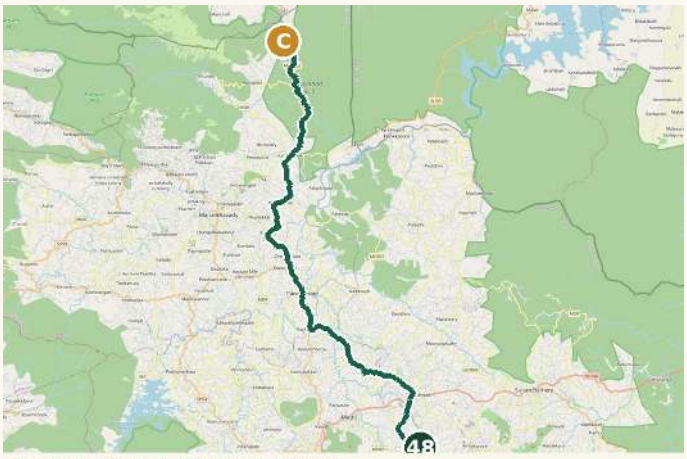

C = Coffeepolo | OSM road preview

YOUR ROUTE FROM COFFEEPOLO

Scan for Google Maps driving directions

Location pin

Driving route

Preview: OpenStreetMap / OSRM. Live Google directions may select a different road. Walking, trekking and shuttle travel are extra.

49. Achoor Tea Estate and Wayanad Tea Museum

56.7 km from Coffeepolo | 1 hr 35 min drive



Photo source: trawell.in (tap to view)

A museum at Achoor Tea Factory exploring tea and plantation heritage.

Route: Vythiri -Tharuvana Rd

Driving endpoint: Wayanad Tea Museum. Check opening and visitor access before departure.

COFFEEPOLO RESORTS WAYANAD

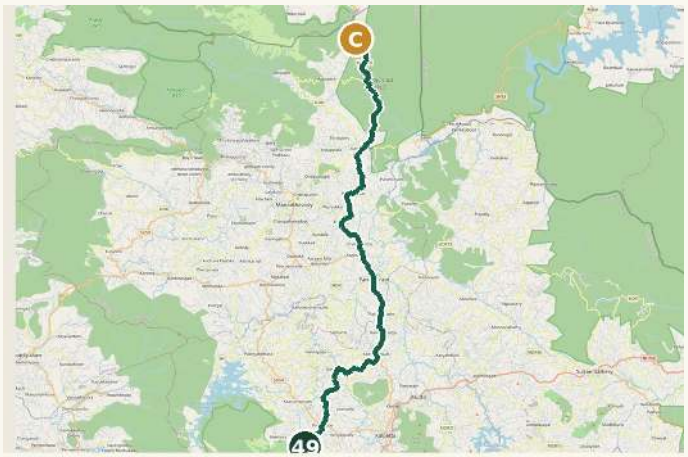

C = Coffeepolo | OSM road preview

YOUR ROUTE FROM COFFEEPOLO

Scan for Google Maps driving directions

Location pin

Driving route

Preview: OpenStreetMap / OSRM. Live Google directions may select a different road. Walking, trekking and shuttle travel are extra.

50. Regional Agricultural Research Station Garden

56.7 km from Coffeepolo | 1 hr 28 min drive



Historical Poopoli flower-show view at RARS / deccanchronicle.com

An agricultural research campus and garden at Ambalavayal.

Route: Meenangadi - Panamaram Rd

Arrange access or a visit with the operator before departure.

COFFEEPOLO RESORTS

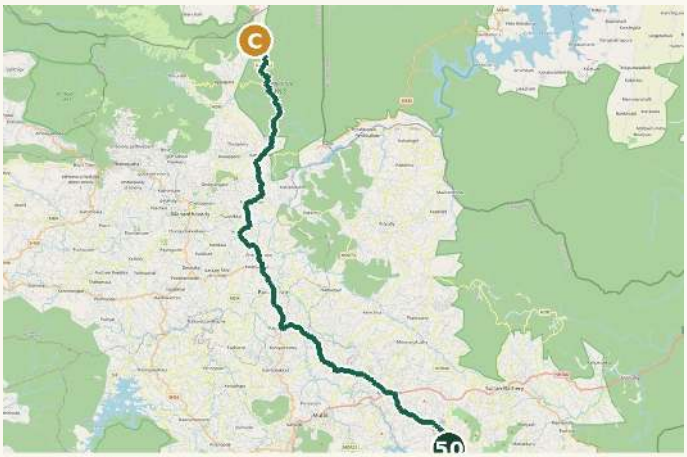

C = Coffeepolo | OSM road preview

YOUR ROUTE FROM COFFEEPOLO

Scan for Google Maps driving directions

Location pin

Driving route

Preview: OpenStreetMap / OSRM. Live Google directions may select a different road. Walking, trekking and shuttle travel are extra.

51. Rice Museum established by BRIC RGCB

56.8 km from Coffeepolo | 1 hr 33 min drive



Photo source: archdaily.com (tap to view)

A museum in Sulthan Bathery focused on rice diversity and agricultural heritage.

Route: Panamaram - Nadavayal - Beenachi Rd

Arrange access or a visit with the operator before departure.

COFFEEPOLO RESORTS WAYANAD



C = Coffeepolo | OSM road preview

YOUR ROUTE FROM COFFEEPOLO

Scan for Google Maps driving directions

Location pin

Driving route

Preview: OpenStreetMap / OSRM. Live Google directions may select a different road. Walking, trekking and shuttle travel are extra.

52. Cheengeri Hills

58.1 km from Coffeepolo | 1 hr 33 min drive



Photo source: trawell.in (tap to view)

A rocky hill trekking destination near Ambalavayal.

Route: Meenangadi - Panamaram Rd

Driving distance is to the trekking approach. Hill walking is extra.

COFFEEPOLO RESORTS

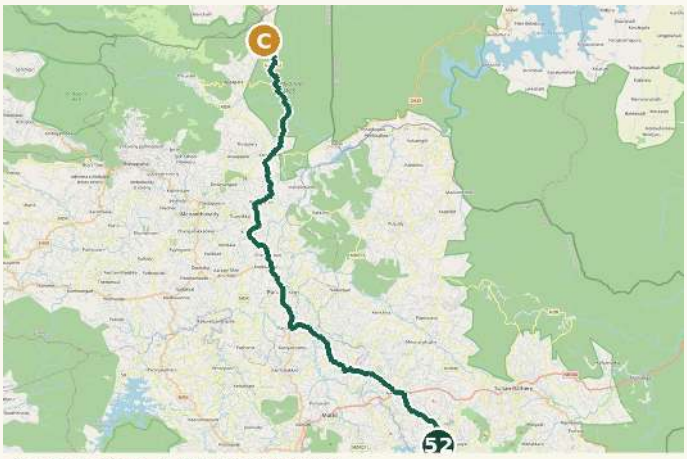

C = Coffeepolo | OSM road preview

YOUR ROUTE FROM COFFEEPOLO

Scan for Google Maps driving directions

Location pin

Driving route

Preview: OpenStreetMap / OSRM. Live Google directions may select a different road. Walking, trekking and shuttle travel are extra.

53. Manjappara Viewpoint

58.3 km from Coffeepolo | 1 hr 32 min drive



Photo source: gowayanad.info (tap to view)

A hill viewpoint in the Ambalavayal area.

Route: Meenangadi - Panamaram Rd

Driving endpoint: Manjappara View Point. Check opening and visitor access before departure.

COFFEEPOLO RESORTS WAYANAD

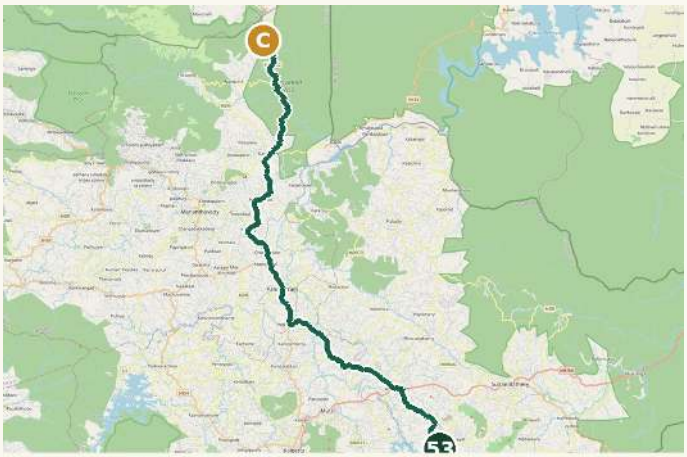

C = Coffeepolo | OSM road preview

YOUR ROUTE FROM COFFEEPOLO

Scan for Google Maps driving directions

Location pin

Driving route

Preview: OpenStreetMap / OSRM. Live Google directions may select a different road. Walking, trekking and shuttle travel are extra.

54. Edakkal Caves

59.6 km from Coffeepolo | 1 hr 38 min drive



Ingo Mehling / Wikimedia Commons - CC BY-SA 4.0

Cropped to fit. Image adaptation: CC BY-SA 4.0

Rock shelters famous for prehistoric carvings on Ambukuthi Hill.

Route: Meenangadi - Panamaram Rd

Driving distance is to the mapped approach; the uphill walk and steps to the caves are extra.

COFFEEPOLO RESORTS

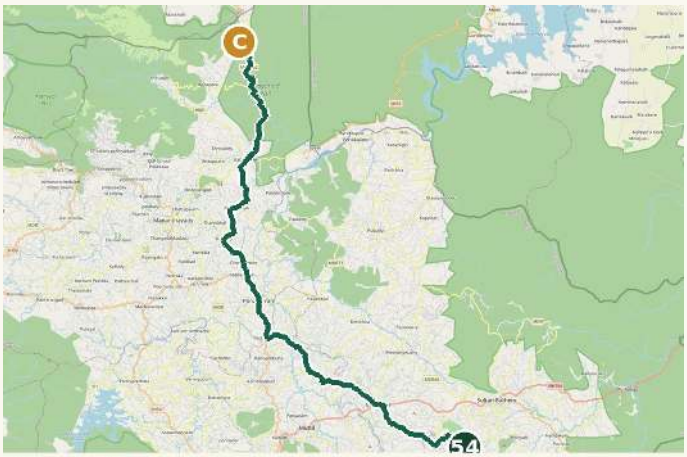

C = Coffeepolo | OSM road preview

YOUR ROUTE FROM COFFEEPOLO

Scan for Google Maps driving directions

Location pin

Driving route

Preview: OpenStreetMap / OSRM. Live Google directions may select a different road. Walking, trekking and shuttle travel are extra.

55. Vythiri

59.8 km from Coffeepolo | 1 hr 39 min drive



Photo source: nativeplanet.com (tap to view)

A hill town surrounded by forest, plantations and misty landscapes.

Route: Kozhikode - Wayanad Rd/Wayanad Rd

Driving endpoint: Vythiri. Check opening and visitor access before departure.

COFFEEPOLO RESO

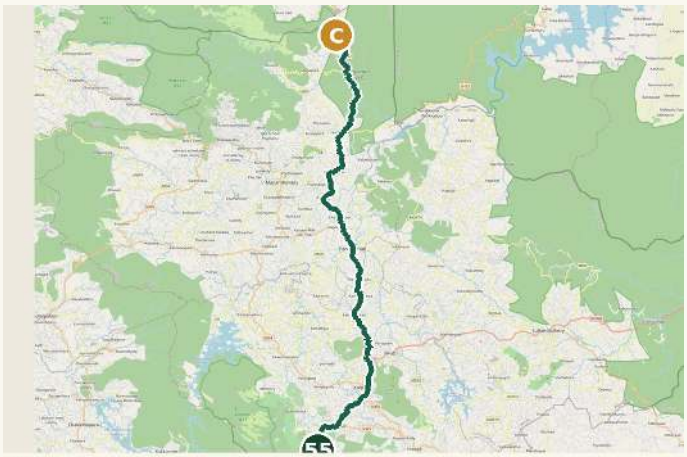

C = Coffeepolo | OSM road preview

YOUR ROUTE FROM COFFEEPOLO

Scan for Google Maps driving directions

Location pin

Driving route

Preview: OpenStreetMap / OSRM. Live Google directions may select a different road. Walking, trekking and shuttle travel are extra.

56. Elapeedika Viewpoint

60.6 km from Coffeepolo | 1 hr 41 min drive | Outside Wayanad



Photo source: keralatourism.org (tap to view)

A hill and sunset viewpoint in neighbouring Kannur district.

Route: Malayora Hwy

Kannur district attraction, outside Wayanad.

COFFEEPOLO RESORTS WAYANAD



C = Coffeepolo | OSM road preview

YOUR ROUTE FROM COFFEEPOLO

Scan for Google Maps driving directions

Location pin

Driving route

Preview: OpenStreetMap / OSRM. Live Google directions may select a different road. Walking, trekking and shuttle travel are extra.

57. Pookode Lake

61.5 km from Coffeepolo | 1 hr 45 min drive



Photo source: keralatourism.org (tap to view)

A freshwater lake near Vythiri, known for boating and lakeside walks.

Route: Kozhikode - Wayanad Rd/Wayanad Rd

Drive is to Pookode Lake Boating. Parking and lakeside walking are separate.

COFFEEPOLO RESO

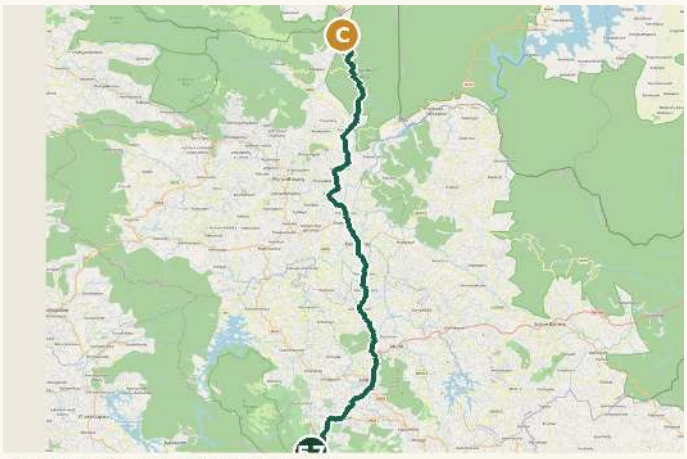

C = Coffeepolo | OSM road preview

YOUR ROUTE FROM COFFEEPOLO

Scan for Google Maps driving directions

Location pin

Driving route

Preview: OpenStreetMap / OSRM. Live Google directions may select a different road. Walking, trekking and shuttle travel are extra.

58. En Ooru Tribal Heritage Village

62.6 km from Coffeepolo | 1 hr 45 min drive



Photo source: keralatourism.org (tap to view)

A cultural destination presenting indigenous heritage, crafts and community traditions.

Route: NH 766

Drive ends at En Ooru pay parking. Any shuttle or onward walk to the village is extra.

COFFEEPOLO RESO

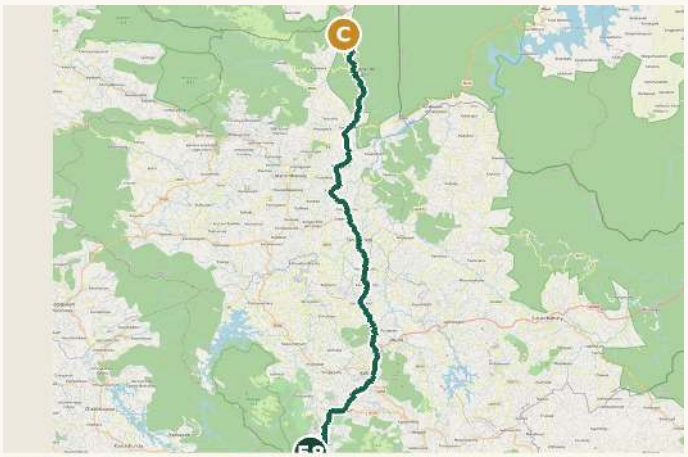

C = Coffeepolo | OSM road preview

YOUR ROUTE FROM COFFEEPOLO

Scan for Google Maps driving directions

Location pin

Driving route

Preview: OpenStreetMap / OSRM. Live Google directions may select a different road. Walking, trekking and shuttle travel are extra.

59. Nellarachal

62.8 km from Coffeepolo | 1 hr 39 min drive



Photo source: keralatourism.org (tap to view)

A scenic viewpoint overlooking the Karapuzha reservoir landscape.

Route: Meenangadi - Panamaram Rd

Driving endpoint: Nellarachal View Point. Check opening and visitor access before departure.

COFFEEPOLO RESO

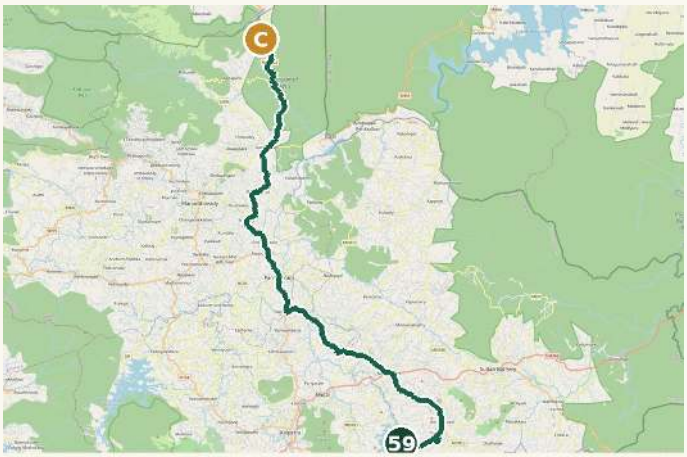

C = Coffeepolo | OSM road preview

YOUR ROUTE FROM COFFEEPOLO

Scan for Google Maps driving directions

Location pin

Driving route

Preview: OpenStreetMap / OSRM. Live Google directions may select a different road. Walking, trekking and shuttle travel are extra.

60. Karinthandan Memorial and Chain Tree

64.3 km from Coffeepolo | 1 hr 48 min drive



Photo source: indiatimes.com (tap to view)

A roadside memorial and chain-tree landmark associated with Karinthandan.

Route: NH 766

Driving endpoint: Karinthandan Temple. Check opening and visitor access before departure.

COFFEEPOLO RESORTS

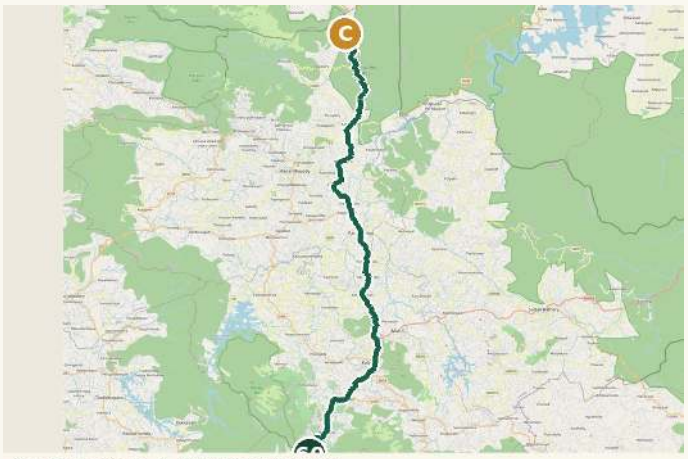

C = Coffeepolo | OSM road preview

YOUR ROUTE FROM COFFEEPOLO

Scan for Google Maps driving directions

Location pin

Driving route

Preview: OpenStreetMap / OSRM. Live Google directions may select a different road. Walking, trekking and shuttle travel are extra.

61. Lakkidi Viewpoint

65.3 km from Coffeepolo | 1 hr 51 min drive



Photo source: kannada.nativeplanet.com (tap to view)

A roadside panorama over the winding Thamarassery ghat road.

Route: NH 766

Driving endpoint: Lakkidi View Point. Check opening and visitor access before departure.

COFFEEPOLO RESORTS WAYANAD

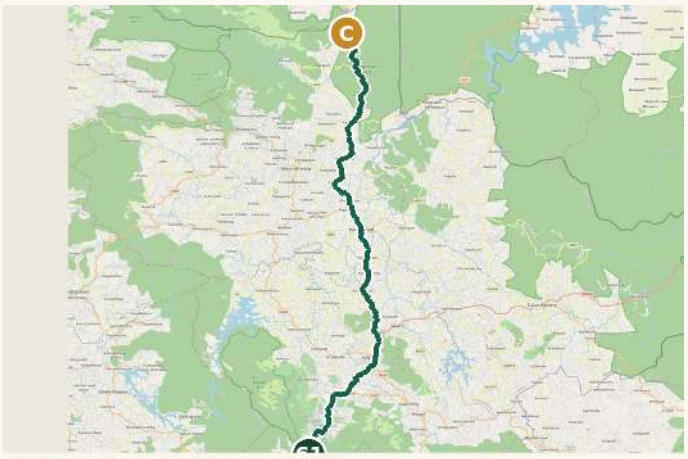

C = Coffeepolo | OSM road preview

YOUR ROUTE FROM COFFEEPOLO

Scan for Google Maps driving directions

Location pin

Driving route

Preview: OpenStreetMap / OSRM. Live Google directions may select a different road. Walking, trekking and shuttle travel are extra.

62. Chembra Peak

66.0 km from Coffeepolo | 1 hr 58 min drive



Ravi Dwivedi / Wikimedia Commons - CC BY-SA 4.0

Cropped to fit. Image adaptation: CC BY-SA 4.0

A hill trek near Meppadi, known for its heart-shaped lake.

Route: Kozhikode - Wayanad Rd/Wayanad Rd

Drive is to the mapped Chembra Peak Road approach, not the summit. Confirm parking, trekking permission and the authorised trail before departure.

COFFEEPOLO RESO

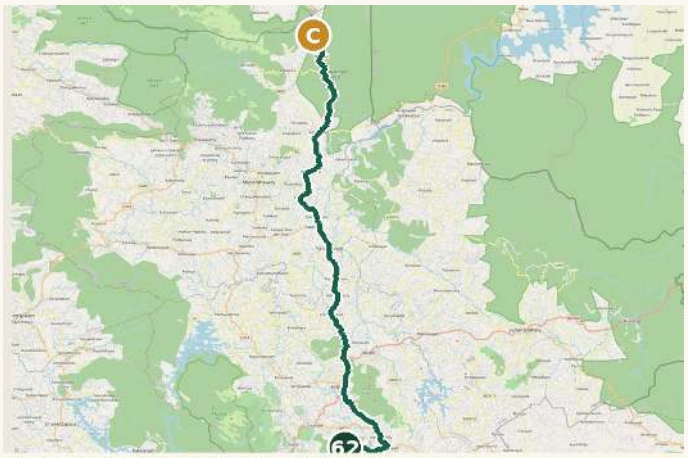

C = Coffeepolo | OSM road preview

YOUR ROUTE FROM COFFEEPOLO

Scan for Google Maps driving directions

Location pin

Driving route

Preview: OpenStreetMap / OSRM. Live Google directions may select a different road. Walking, trekking and shuttle travel are extra.

63. Rippon Estate

66.6 km from Coffeepolo | 1 hr 53 min drive



Photo source: clubmahindra.com (tap to view)

Tea plantation country near Meppadi; this guide uses the mapped Ripon Tea Factory1 pin.

Route: Kozhikode - Wayanad Rd/Wayanad Rd

Endpoint is Ripon Tea Factory1. Arrange a visit in advance; the route check does not confirm public access or a factory tour.

COFFEEPOLO RESO

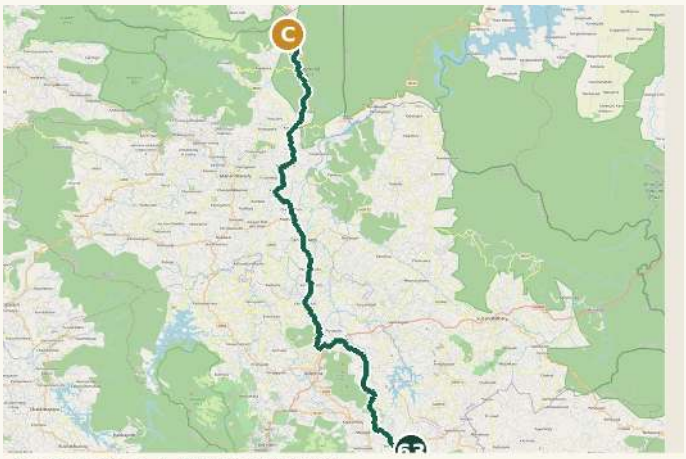

C = Coffeepolo | OSM road preview

YOUR ROUTE FROM COFFEEPOLO

Scan for Google Maps driving directions

Location pin

Driving route

Preview: OpenStreetMap / OSRM. Live Google directions may select a different road. Walking, trekking and shuttle travel are extra.

64. Thoda Museum

66.8 km from Coffeepolo | 1 hr 47 min drive



Photo source: manoramaonline.com (tap to view)

A tribal heritage museum at Kalloor in Noolpuzha.

Route: Panamaram - Nadavayal - Beenachi Rd

Arrange access or a visit with the operator before departure.

COFFEEPOLO RESORTS WAYANAD

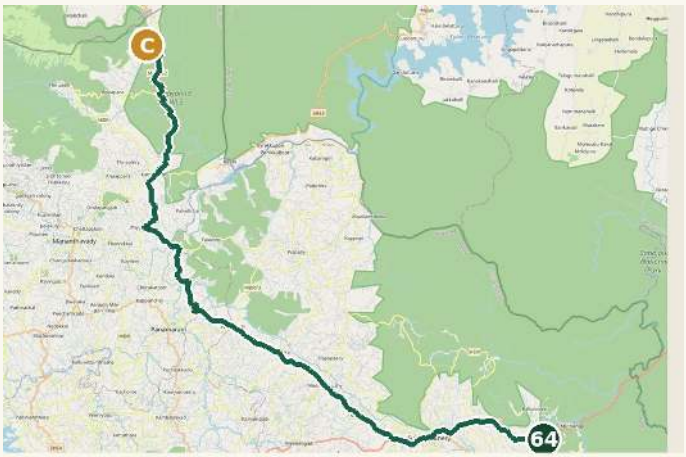

C = Coffeepolo | OSM road preview

YOUR ROUTE FROM COFFEEPOLO

Scan for Google Maps driving directions

Location pin

Driving route

Preview: OpenStreetMap / OSRM. Live Google directions may select a different road. Walking, trekking and shuttle travel are extra.

65. Neelimala Viewpoint

67.1 km from Coffeepolo | 1 hr 43 min drive



Photo source: trawell.in (tap to view)

A hill viewpoint near Vaduvanchal with forest and valley panoramas.

Route: Meenangadi - Panamaram Rd

Drive is to the mapped viewpoint approach on SH29. Confirm local jeep or trekking arrangements.

COFFEEPOLO RESORTS WAYANAD

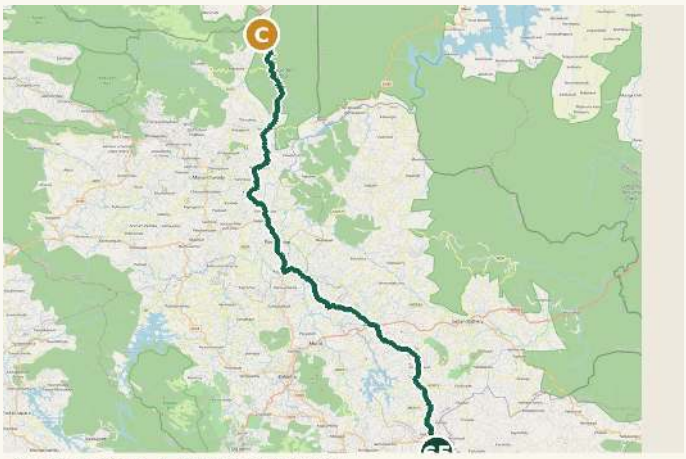

C = Coffeepolo | OSM road preview

YOUR ROUTE FROM COFFEEPOLO

Scan for Google Maps driving directions

Location pin

Driving route

Preview: OpenStreetMap / OSRM. Live Google directions may select a different road. Walking, trekking and shuttle travel are extra.

66. Kanthanpara Waterfalls

67.5 km from Coffeepolo | 2 hr drive



Photo source: tripuntold.com (tap to view)

A waterfall near Meppadi surrounded by green hill country.

Route: Kozhikode - Wayanad Rd/Wayanad Rd

Driving endpoint: Kanthanpara Waterfalls. Check opening and visitor access before departure.

COFFEEPOLO RESORTS WAYANAD

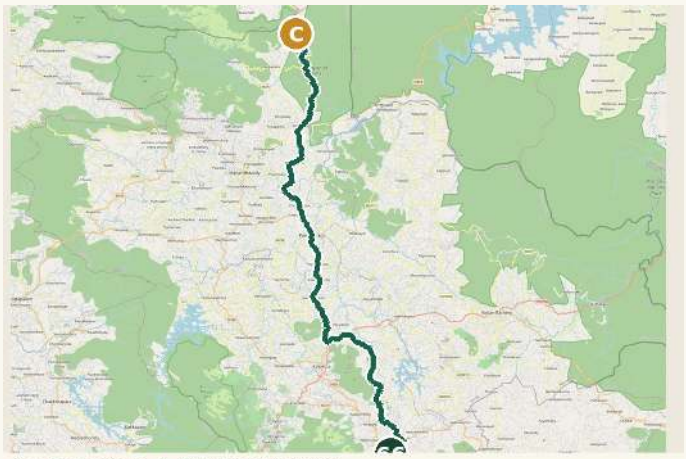

C = Coffeepolo | OSM road preview

YOUR ROUTE FROM COFFEEPOLO

Scan for Google Maps driving directions

Location pin

Driving route

Preview: OpenStreetMap / OSRM. Live Google directions may select a different road. Walking, trekking and shuttle travel are extra.

67. Kadachikunnu Waterfalls

69.0 km from Coffeepolo | 1 hr 48 min drive



Photo source: trawell.in (tap to view)

A waterfall in the Padivayal and Vellarimala hill region.

Route: Meenangadi - Panamaram Rd

Driving endpoint: Kadachikunn waterfalls. Check opening and visitor access before departure.

COFFEEPOLO RESORTS WAYANAD

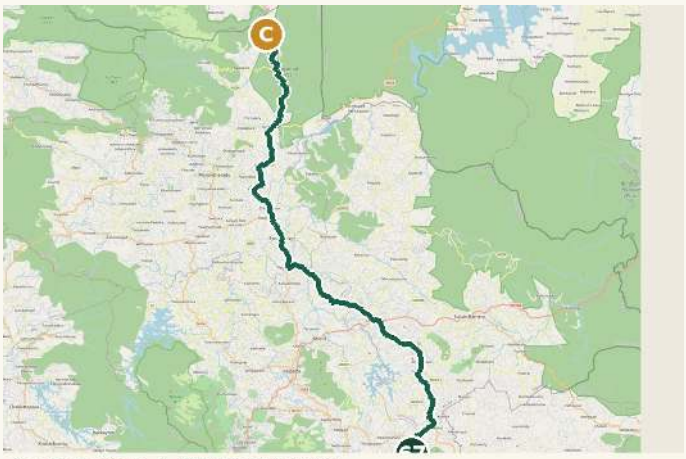

C = Coffeepolo | OSM road preview

YOUR ROUTE FROM COFFEEPOLO

Scan for Google Maps driving directions

Location pin

Driving route

Preview: OpenStreetMap / OSRM. Live Google directions may select a different road. Walking, trekking and shuttle travel are extra.

68. 900 Kandi Glass Bridge

69.9 km from Coffeepolo | 2 hr 13 min drive



Photo source: backpackersunited.in (tap to view)

A glass bridge attraction in the forested 900 Kandi area.

Route: SH83

Drive is to the mapped attraction approach. Confirm whether a local jeep transfer is required and where to park.

COFFEEPOLO RESO

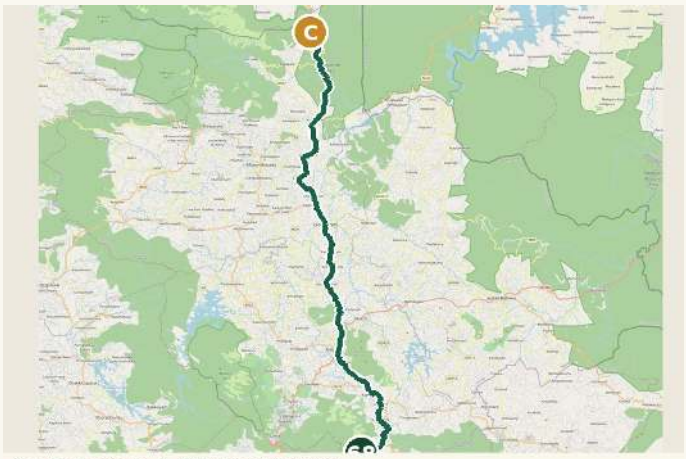

C = Coffeepolo | OSM road preview

YOUR ROUTE FROM COFFEEPOLO

Scan for Google Maps driving directions

Location pin

Driving route

Preview: OpenStreetMap / OSRM. Live Google directions may select a different road. Walking, trekking and shuttle travel are extra.

69. Muthanga Wildlife Safari

70.1 km from Coffeepolo | 1 hr 51 min drive



Photo source: keralatourism.org (tap to view)

A guided wildlife safari in the Muthanga range of Wayanad Wildlife Sanctuary.

Route: NH 766

Drive ends at Muthanga Safari Ticket Counter. Safari driving is extra.

COFFEEPOLO RESORTS



C = Coffeepolo | OSM road preview

YOUR ROUTE FROM COFFEEPOLO

Scan for Google Maps driving directions

Location pin

Driving route

Preview: OpenStreetMap / OSRM. Live Google directions may select a different road. Walking, trekking and shuttle travel are extra.

70. Sunrise Valley

71.2 km from Coffeepolo | 1 hr 54 min drive



Photo source: hiwayanad.in (tap to view)

A valley viewpoint in the Vaduvanchal area.

Route: Meenangadi - Panamaram Rd

Driving endpoint: Sunrise Valley. Check opening and visitor access before departure.

COFFEEPOLO RESORTS WAYANAD

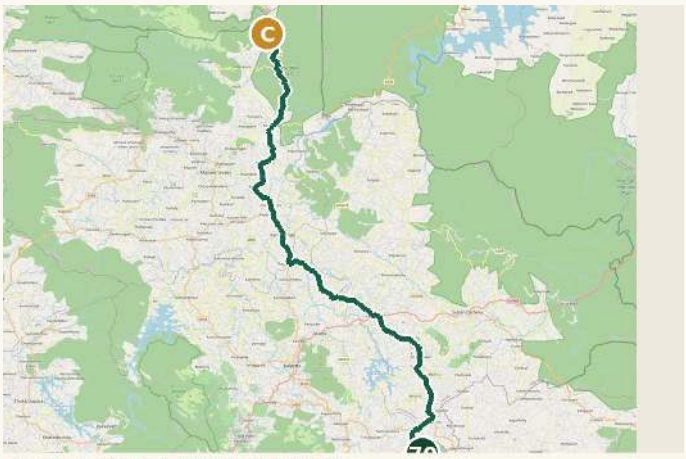

C = Coffeepolo | OSM road preview

YOUR ROUTE FROM COFFEEPOLO

Scan for Google Maps driving directions

Location pin

Driving route

Preview: OpenStreetMap / OSRM. Live Google directions may select a different road. Walking, trekking and shuttle travel are extra.

71. Soochipara Waterfalls

71.5 km from Coffeepolo | 2 hr 10 min drive



Photo source: roughguides.com (tap to view)

Sentinel Rock Falls, a waterfall reached by a walk from the visitor parking area.

Route: SH83

Drive ends at Soochipara Waterfalls Car Parking. Walk to the waterfall is extra; check current access before departure.

COFFEEPOLO RESO

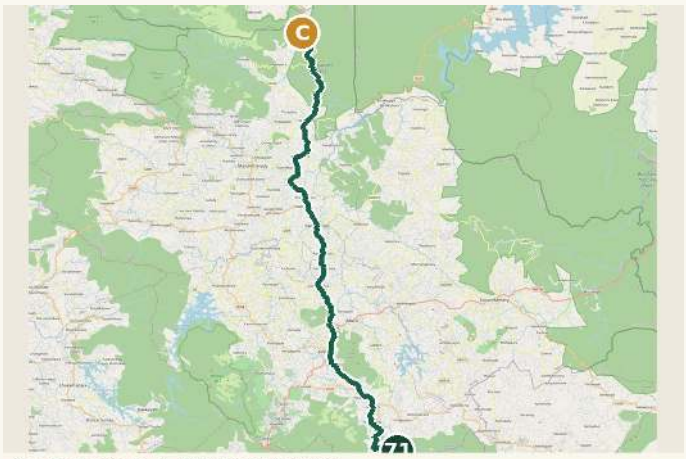

C = Coffeepolo | OSM road preview

YOUR ROUTE FROM COFFEEPOLO

Scan for Google Maps driving directions

Location pin

Driving route

Preview: OpenStreetMap / OSRM. Live Google directions may select a different road. Walking, trekking and shuttle travel are extra.

72. Attamala Viewpoint

74.1 km from Coffeepolo | 2 hr 20 min drive



Photo source: gowayanad.info (tap to view)

A viewpoint amid tea-growing hills near Meppadi.

Route: SH83

Driving endpoint: Attamala View Point. Check opening and visitor access before departure.

COFFEEPOLO RESORTS

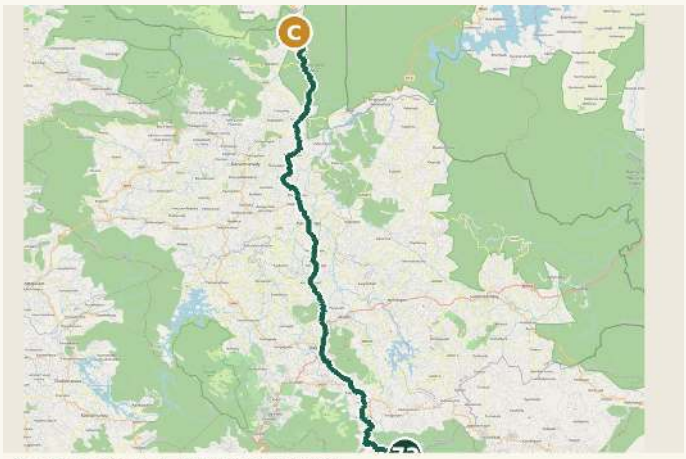

C = Coffeepolo | OSM road preview

YOUR ROUTE FROM COFFEEPOLO

Scan for Google Maps driving directions

Location pin

Driving route

Preview: OpenStreetMap / OSRM. Live Google directions may select a different road. Walking, trekking and shuttle travel are extra.